

New Parks at 10 Ordnance Street & 801 Wellington Street West

Phase 3B: Setting the Direction

Online Survey, Open House, and Pop-Up
Summary Report

April 2024



Contents

Introduction	2
Project and Engagement Process.....	2
How We Reached People.....	3
How We Engaged	3
Open House	3
Online Survey	3
Community Pop-Up	4
Who We Heard From.....	4
What We Heard	4
Overall Park Design Satisfaction	5
Trees and Greenery	6
Seating and Gathering Spaces	7
Playful and Social	8
Connectivity	9
Quiet and Active Balance	10
Public Art	10
All Season Washroom Pavilion	11
Additional Feedback	11
Next Steps.....	12
Appendix A – Open House Details	13
Raw Open House Comments	14
Appendix B – Online Survey Demographic Data.....	20
Raw Survey Comments.....	26
Appendix C – Community Pop-Up Raw Comments.....	55

Introduction

The City of Toronto is engaging the community to develop a new park vision and design for two new parks in Spadina-Fort York located at 10 Ordinance Street & 801 Wellington Street West.

The City negotiated these new parks as part of the development agreement for the condominium project at Garrison Point. They were made possible by the construction of the Garrison Crossing pedestrian and cycling bridges. One new 1.2 ha (3 acres) park is located at 10 Ordinance St., and the other 1 ha (2.3 acres) park is located at 801 Wellington St. W., near Strachan Avenue. The design for each new park, including the amenities and features, will be determined in collaboration with the local community through the community engagement process.

Project and Engagement Process

The updated project timeline is outlined below.

- March 2023: Design team hired.
- Spring 2023 to Spring 2024: Community engagement and design development
 - Spring 2023: Community Engagement Phase 1, Pre-Engagement
 - Spring 2023: Community Engagement Phase 2, Building a Vision
 - Summer 2023: Community Engagement Phase 3A: Exploring Design Options
 - Fall 2023-Winter 2024: Community Engagement Phase 3B: Setting a Direction
- Spring 2024: Detailed design.
- Fall 2024: Hire a construction team.
- Spring 2025: Construction starts.
- Summer 2026: Construction complete, parks open.

This engagement process has been classified as a Collaborate project based on the [International Association of Public Participation](#) Public Participation Spectrum. This means the process aims to partner with the public, stakeholders, and rightsholders in each aspect of the design process, including the development of a vision, design options, and the identification of a preferred design.

Community Engagement Phase 3B: Setting a Direction

The purpose of Phase 3B: Setting a Direction is to share the preferred design for each park with community members, with the aim of gaining feedback that will inform the

final designs. The anticipated outcome of this phase is a refined preferred design for both Ordnance and Wellington parks.

How We Reached People

Project Webpage and E-updates List

A [project webpage](#) was set up to act as a communications portal to inform the public about the new park project. The webpage hosts all up-to-date information regarding the project, including a sign-up button for e-updates. The webpage was updated with a link to the online survey, and an email was sent to the e-updates list to inform everyone about the survey.

Social Media Advertisement

The City of Toronto used its Facebook, Twitter, and Instagram accounts to promote the Phase 3 online survey through paid advertisements and organic posts from March 28 to April 14, 2024. These posts reached over 40,724 people and received over 84,950 impressions (the number of times an ad was shown on someone's screen) and led to over 2,345 actions, including engaging with the post by clicking on it and/or clicking on an associated link.

How We Engaged

The public engagement activities highlighted in this summary report include one (1) open house, one (1) online survey, and one (1) community pop-up. These engagement activities reflect efforts to inform the public about updates on the project and gather input from the community on the preferred design of the two parks. Additional details about engagement activities can be found in the appendices.

Open House

On March 27, 2024, from 6:00 pm to 8:00 pm, members of the project team were present at the Fort York Visitor's Centre (250 Fort York Blvd.) to engage with the public by providing updates on the project and seeking feedback on the parks' preferred design. Approximately fifty (50) people attended the event. Details about the public open house set-up, feedback boards, and raw comments received can be found in **Appendix A**.

Online Survey

From March 28 to April 4, 2024, the City of Toronto hosted an online survey so that community members could share their level of satisfaction with specific elements as well as the overall design of the two parks. 630 people responded to the online survey, providing their comments, thoughts, and preferences to inform the parks' preferred

design details. Survey respondents' demographic details and raw comments received can be found in **Appendix B**.

Community Pop-Up

On April 14, 2024, from 10:00 a.m. to 2:00 p.m., a member of the project team was present at Stanley Park South, across from the project site (700 Wellington Street West) to attend a Community Environment Day event hosted by Spadina-Fort York Councillor/Deputy Mayor Ausma Malik.

The project team engaged with approximately twenty (20) members of the public to gain feedback on the preferred design for the new parks. Feedback was collected with sticky notes on a large plan of the park, along with information display boards. Pop-up respondents' raw comments received can be found in **Appendix C**.

Who We Heard From

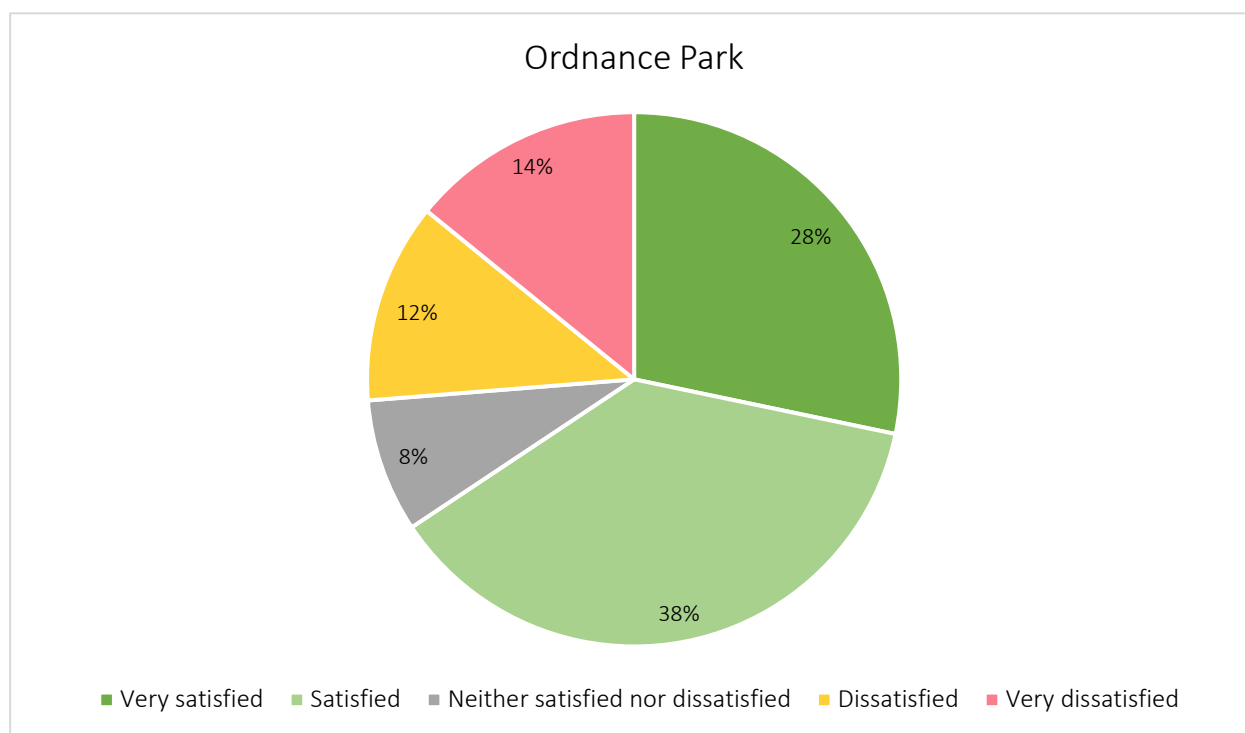
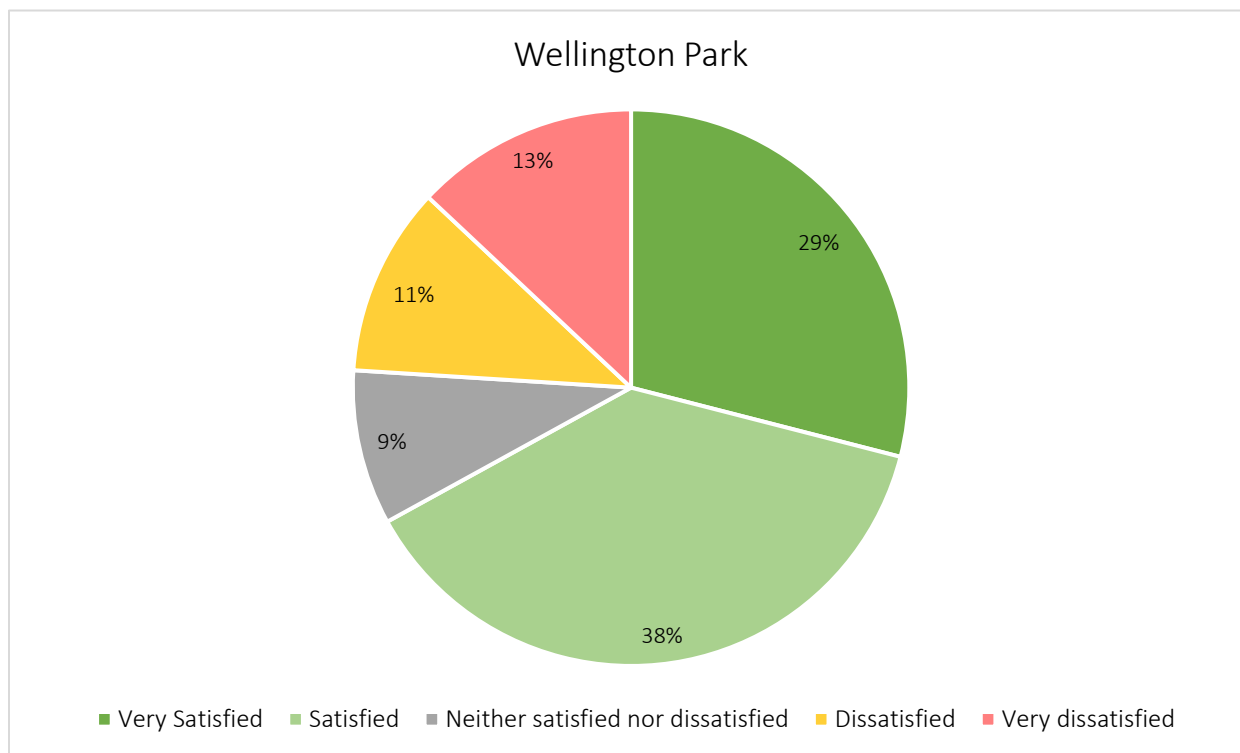
An overview of participation by engagement activity is outlined below.

Activity	Number of Respondents
Public Open House	50
Online Survey (Check Market)	630
Pop-Up (Community Environment Day)	20
TOTAL	700

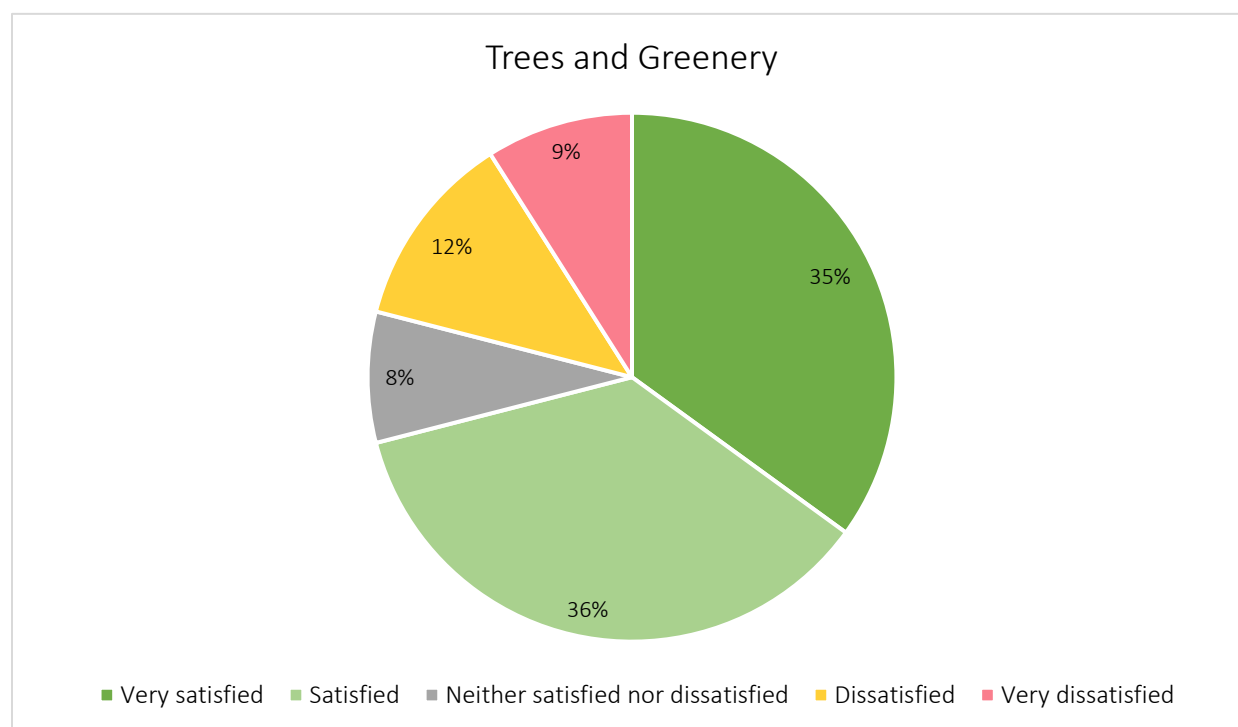
What We Heard

The following section summarizes the input received from the open house, online survey, and community pop-up, and is sorted thematically. The written summaries and charts consolidate the feedback from all three engagement activities, and the charts showcase quantitative feedback from the online survey.

Overall Park Design Satisfaction



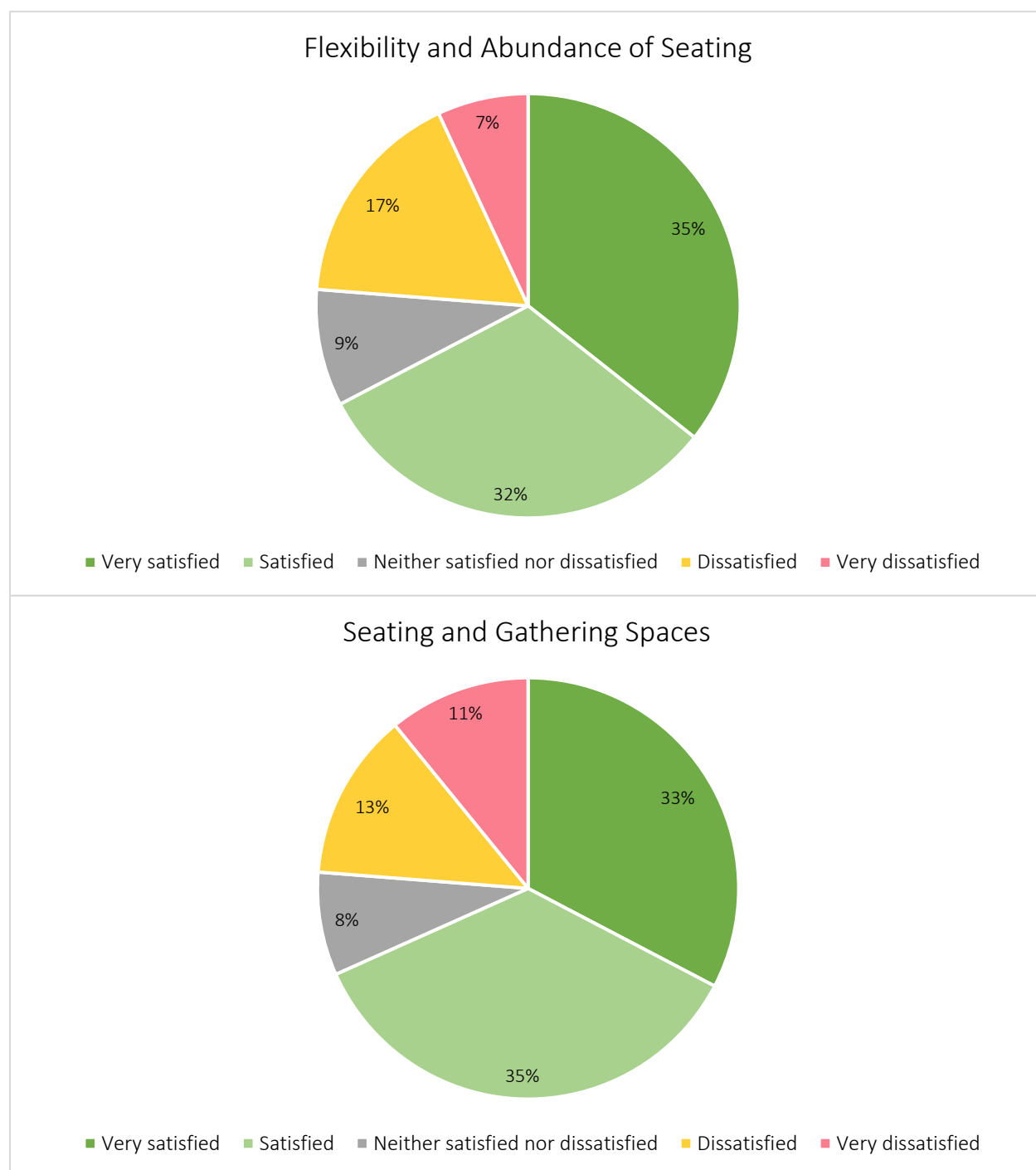
Trees and Greenery



Respondents expressed a desire for fuller, larger, more abundant, and naturally dispersed trees. Comments highlighted the potential for trees to act not only as windbreaks but also as protection from weather conditions. Suggestions were also provided about having varied sizes of trees and coniferous options for winter coverage. Concerns were raised about the need to protect plantings from excessive dog waste and trampling. It was suggested that intentional and resilient landscaping strategies be considered. Other concerns raised were about the functionality of a community garden.

Respondents expressed interest in preserving mature trees and limiting human activity on slopes to protect animal habitats. Others made additional suggestions, such as incorporating nature-based play areas as well as informational panels about various environmental topics. Suggestions also included strategically placing trees to allow light and rain to reach surrounding grass areas. Some Toronto case study examples, such as the Toronto Music Garden, St. Andrew Park, St. James Park, and Love Park, were mentioned to offer insight into the potential for colorful, well-manicured, and seasonal planting beds.

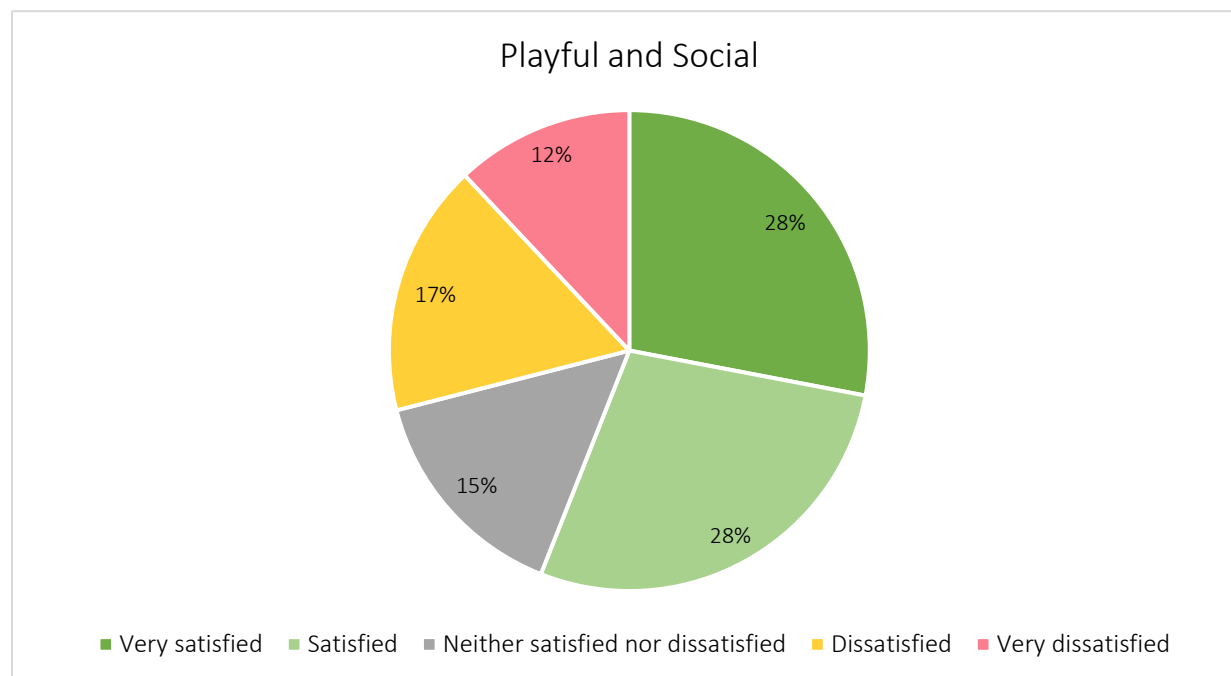
Seating and Gathering Spaces



Respondents expressed the desire for a more intentional design of seating and gathering spaces. This includes coordinating seating with the pathways overlooking the skyline and near trees to use as cover from weather conditions. There was also interest expressed around having more abundant seating options rather than large open lawns to support the growing density in the area. Suggestions included having amphitheater-

style seating in consideration of larger groups, particularly families. Other respondents emphasized the need for having a mix of flexible and fixed picnic tables. Respondents also highlighted the importance of designing diverse seating options for mobility device users and visitors with other accessibility needs. Additionally, respondents emphasized the need for high-quality, graffiti-proof, and durable park furniture.

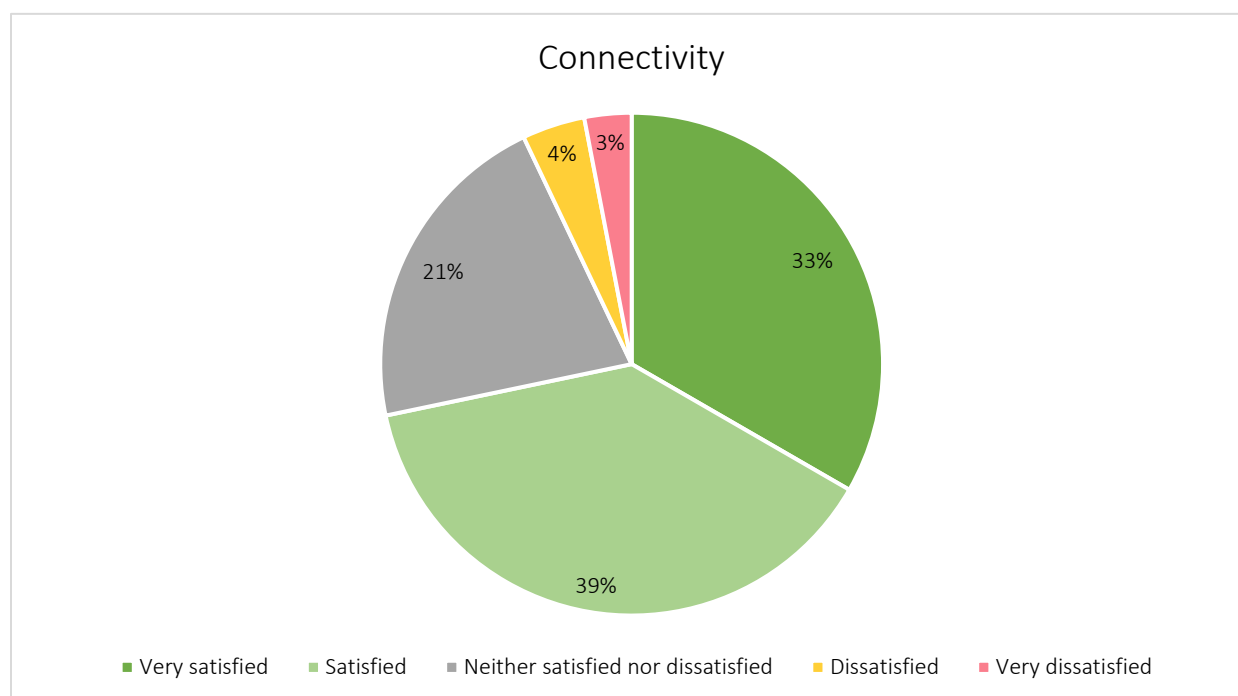
Playful and Social



Respondents highlighted the growing number of young families in the area and the importance of catering to their particular needs. Suggestions were brought up to incorporate more exciting, playful, and social elements in both parks, as well as features that could accommodate park activations/animations such as outdoor water elements, film screenings, food trucks, farmers' markets, and small local-owned retail/restaurant/cafe booths.

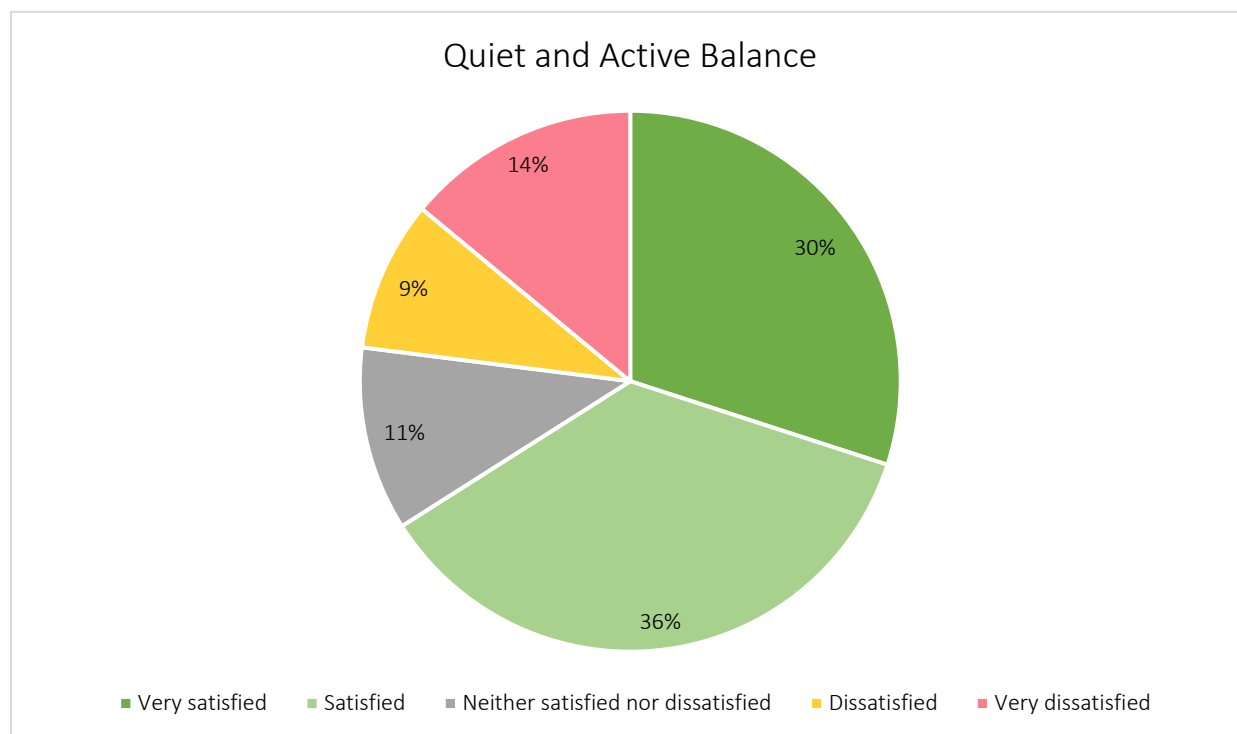
Respondents also noted their interest in having more identifiable features unique to the parks – such as climbing structures and an outdoor gym to promote the active lifestyles of the neighborhood's residents, adults and children alike.

Connectivity



Respondents highlighted connectivity as necessary to enhance mobility for all users through and within the park using its many pathways. The multi-use trail was highly appreciated, with comments made about the need for increasing safety measures. Specific suggestions included using spaced barriers and speed signage for cyclists to ensure the safety of pedestrians and children. Requests were also made for the pathways to be designed to connect commuters more efficiently from one side of the parks to the other. Specific suggestions included paving desired lines, designing secure bike parking facilities, removing steps, and installing tech functions and lighting across the pathways to meet the needs of pedestrians, runners, cyclists, and mobility device users sharing the trail.

Quiet and Active Balance



The need for more unique placemaking elements was noted to balance the needs of both quiet/relaxation and social/gathering spaces. An emphasis was placed on creating a quieter environment. Some respondents suggested removing the children's play area from Ordinance Park or enforcing on-leash measures for dog owners to reduce noise levels (particularly during evenings). Respondents also suggested that a better balance can be achieved with more open lawns and seating with back support to encourage visitors to extend their stay at the park, while some others suggested the need for fewer open lawns and more active spaces, such as sports grounds or outdoor workout areas.

Public Art

Overall, respondents expressed excitement about the proposed beaver sculptures. Concerns were raised about the durability of the wood, and questioned if other types of materials were being considered. Respondents suggested incorporating more prominent monuments and more interesting, whimsical, and interactive public art features. Some respondents noted the need to engage and incorporate art created by 2SLGBTQ+ artists.

All Season Washroom Pavilion

There was general support for the washroom pavilion's year-round functionality, with requests to see more detailed plans. The following sections highlight a couple of key points summarized thematically:

Existing Washrooms Nearby:

Respondents noted the existence of public washroom facilities at two neighbouring parks - King and Strachan, questioning the necessity of the new washroom. Suggestions were made to renovate the existing washroom in Stanley Park instead of constructing a new one.

Safety:

Concerns were expressed about the potential for the facility to be used for unwanted, unsafe, or illegal activities. Respondents emphasized the need for adequate lock systems, lighting, and ventilation, as well as regular cleaning, policing, and maintenance to prevent the misuse of the facility.

Accessible and Inclusive Design:

Respondents highlighted a desire for the design of the washroom facility to be aesthetically pleasing. Suggestions were noted to incorporate public art or other placemaking initiatives to prevent the pavilion from being an eyesore. Suggestions pertaining to functionality and usage were also raised about implementing inclusive features such as automatic locking doors, emergency buttons, baby changing stations, gender-neutral stalls, and sufficient space for wheelchairs and other mobility devices. Requests were made to locate the washroom in a more central area that connects both parks and to install measures to promote the cleanliness of the facility. Trillium Park was highlighted as a successful case study of a park with a washroom pavilion that can be positive if emulated.

Additional Feedback

Lighting

Suggestions included incorporating adequate lighting strategically throughout the park to enhance the safety of visitors, without inflicting a reflective glare for residents of the nearby buildings. An example given was to place lighting along pathways and under the bridge to ensure visibility.

Views

Respondents highlighted the importance of preserving views and sightlines on the pathways within Ordinance Park, considering it provides a significant view of the city skyline.

Water Station

Respondents inquired about installing several water fountains and water bottle filling stations within the park. Suggestions included installing additional water fountains for dogs.

Dogs

The abundance of dog owners in the area was noted. Respondents expressed concern about potential maintenance and safety issues that may arise between dogs and children sharing spaces as well as the overuse of greenspaces by off-leash dogs. Respondents noted that the park features should be human-centric and kid-friendly, suggesting enforced leash rules as well as designated dog areas using fencing and artificial turf.

Garbage

The need for sufficient garbage, recycling, and compost bins throughout the park was emphasized to encourage proper waste disposal. Suggestions included using more aesthetically pleasing garbage bins to enhance the parks' visual appearance.

Next Steps

The feedback received from this phase of community engagement will inform the final designs of the two parks. To be notified about upcoming engagements for the new park, visit the [project webpage](#) to sign up for e-updates.

Appendix A – Open House Details

On March 27, 2024, from 6:00pm to 8:00 pm, members of the project team were present at the Fort York Visitor's Centre (250 Fort York Blvd.) to provide updates on the project and get public feedback on the parks' preferred design. Approximately fifty (50) people attended the event.

The purpose of the public open house was to:

- Provide the public with the preferred concept for Ordnance and Wellington parks.
- Discuss and gather feedback about the preferred concepts of the new parks.
- To identify thoughts and opinions regarding the future of Ordnance and Wellington parks.

During the public open house, community members were presented with 16 visual boards, distributed along the periphery of the room. The first board included a project overview outlining the description and timeline. The second board outlined the updated vision statement, design principles, and the project team's previous community engagement strategies. The third and fourth boards illustrated summaries of "What We've Heard" categorized under six (6) key themes. The fifth (5) board provided information regarding the project site and context. The sixth (6) board depicted the preferred concept plan with an overall bird's eye view image of the two new parks. Boards seven (7) to ten (9) delved into the specific preferred concept of Wellington Park, while boards eleven (10) to fourteen (12) delved into that of Ordnance Park. Board thirteen (13) demonstrated both parks' specific Public Art & Placekeeping elements. The fourteenth (14) board invited respondents to place dot stickers under one of five (5) categories – Very Satisfied, Satisfied, Neutral, Dissatisfied, and Very Dissatisfied – to indicate their level of satisfaction with the following questions:

1. How satisfied are you with the approach to **planting and naturalized landscapes**?
2. How satisfied are you with the opportunities for **socializing and community gathering**?
3. How satisfied are you with the **variety and quantity** of proposed **seating options**?
4. How satisfied are you with the integration of **playful and social elements** in the Parks?
5. How satisfied are you with the **connectivity** within the Parks?
6. How satisfied are you with the **balance of quiet and active** spaces in the Parks?

The public was also invited to provide feedback by placing comments on sticky notes at the bottom of this board regarding any concerns they might have for the project team to consider when designing the washroom pavilion. Boards fifteen (15) and sixteen (16) asked the public to indicate their overall level of satisfaction with the separate designs for Ordnance and Wellington parks, with the use of dot stickers and sticky notes to document additional feedback.



The public was also encouraged to engage in conversations with the project team, while the project members documented their feedback on sticky notes that were later posted on the boards for all to see.

Raw Open House Comments

General Feedback

- Covered areas for sitting
- Protected from rain and snow/sun
- Celebrate Garrison Creek more
- Concern about location of washroom – close to homes on north side of Wellington
- Have moveable picnic tables and fixed ones
- More on history of the railway and immigration
- Relocate some pollinator plants from Garrison Flats Common Garden to the park – gather the plants that are already thriving on site
- Animate the space in wellington park between berm and tracks with natural play – parents can watch from berm
- Potential conflicts between bikers / street marking on the multi-use pathways
- Put a bench or barrier at ordnance Cul-de-sac
- Enclosed dog park
- Consider lighting for safety
- Especially east end of ordnance

- Avoid glare to residence of west end
- 13 trees to commemorate 13 Indigenous warriors that fought in the war of 1812
- Arch lights on bridge Wellington to Ordnance out
- Handrail lights on bridge from Wellington to Ordnance out
- Junction box at Ordnance bridge on Fort York side
- "Breaker" needs to be switched
- I think we should build a more prominent monument in Fort York e.g. Brock's Monument in Queenstown heights another prominent area of war of 1812
- Move indigenous gathering circle to phase I (not in a later phases of the park)
- More on reclaiming indigenous stories – especially stories linked to Fort York – create a historical narrative within the park
- Public Art – is wood the best material choice - will it hold the better art up for all seasons?
- I would like a 'wild zone' full of trees
- I feel like this will be damaged and vandalized quickly
- Washroom pavilion could be double as an art piece
- Can have surfaces for rotational art installations/murals
- Keep structure small
- Look at Japanese examples / Trillium Park
- Architectural interest
- Wood
- Safety /lights
- Restroom area should be well-lit
- Research options that would keep restrooms clean
- Balance and active: still feels "busy" for the small size of the parks
- Maybe incorporate a green roof which could be used to sit on and enjoy the views (x2)
- Not too large – allow for foliage to grow up and on
- Washrooms should be closed at 9-10 pm – to avoid lingering
- Concerned about conflict between dogs and kids – Ord/Well used heavily by dog owners
- Playground will make Ordnance busy and loud
- Disagree with playground in Ordnance at least 2 nearby
- See Perfect Day!!
- Uninteresting architectural functional

Ordnance Park

- Can new planting be coniferous too so that there is covering in the winter
- Spacing of trees less structures / more varied
- Make sure swing is not noisy

- Temporary structure / development, installation at the East
- Food options would work well here (i.e. food trucks) Also a farmer's market would be ideal
- Amphitheater type seating along point
- Stage along point / stepped seats
- Need bike racks
- Make the small coniferous trees low
- Please make sure the fence blends into the park - no mental fence, it's ugly
- Add trees on slope
- Varied sized of trees
- Swings will rust if made from metal other metal in park has rusted
- Rain garden will not be functional if there is too much dog waste
- Protected area – ensure people don't trample plants
- Panels with environmental information
- Limit human activity on the slope toward the rails – better for animal habitat
- The beavers look very fragile (wood) like the idea but out of stone –looks more luxurious
- Not a fan of the swings – prefer seats to swings
- Trees should be thick enough
- Covered place to sit protected from the rain (x2)
- Trees too structured to pathway
- Would like to feel more naturally dispersed
- Farmer market and food trucks near picnic benches and swings
- No food trucks with trash – picnics from home (x2)
- More practical walkways please (just follow the steps)
- Signage on bike paths – share with pedestrians not too fast
- Benches
- Need right contractor
- Need to be safe
- All the activities seem passive. Create spaces that encourage interaction activities and could act as a shared space
- "Toronto" shape content steel structure for photo/Instagram facing the city - thanks
- Need more seating options (x2)
- Install spaced barriers for motorized bikes (speeding bikes) along paths
- Be clear about naming conventions for park (e.x. why its called Ordnance)
- Like connectivity
- Suggest tunnels at steps (for bikes)
- More greenery is better than partially blocking view of tall buildings (x2)
- Love the Beaver Art Pieces! (x2)

- Night sky lighting important (x2)
- Coordinating seating to tree shade. Coverage in seated areas
- Love the park!
- One suggestion – there could be more one/two covered seating options to protect peace lovers from rain and snow!
- Please no trees behind 30 ordnance. The view needs to be safe guarded. 30 Ordnance paid for the park
- Keep the view of ordnance as you enter from the west – it's awesome as it
- Need bike racks! (x2)
- Too much foliage compromises view of skyline
- Great! Love all the connecting pathways
- Trees (or other options) should provide enough coverage to block wind off rail corridor
- Aligning tree base to lower level provides canopy to be at some height as upper level Blocks Winds
- Include a monument connect to the Fort York history
- Bike path should be wide enough
- I like nature-based play area
- Love picnic tables
- Place for projectors and film etc.
- Temp screen?
- Place for farmers market
- Food trucks /Bentway
- Placement and design of seating elements can be better
- Emphasize nature – we have enough of all the rest! (and space)
- This is a highly populated dog area – consider landscaping that is resilient against dog relief (x4)
- More seating please and thank you
- Will the path have tech functions? Wi-Fi?
- Picnic benches are preferable
- Stations to fill water bottle would be great (x3)
- Amphitheater seating toward the Toronto city skyline at the walkway
- Dinosaur playground climbing structures
- Preserve mature trees if possible at north west corner of the park
- Non-modular “furniture” should be included to keep original intention of design

Wellington Park

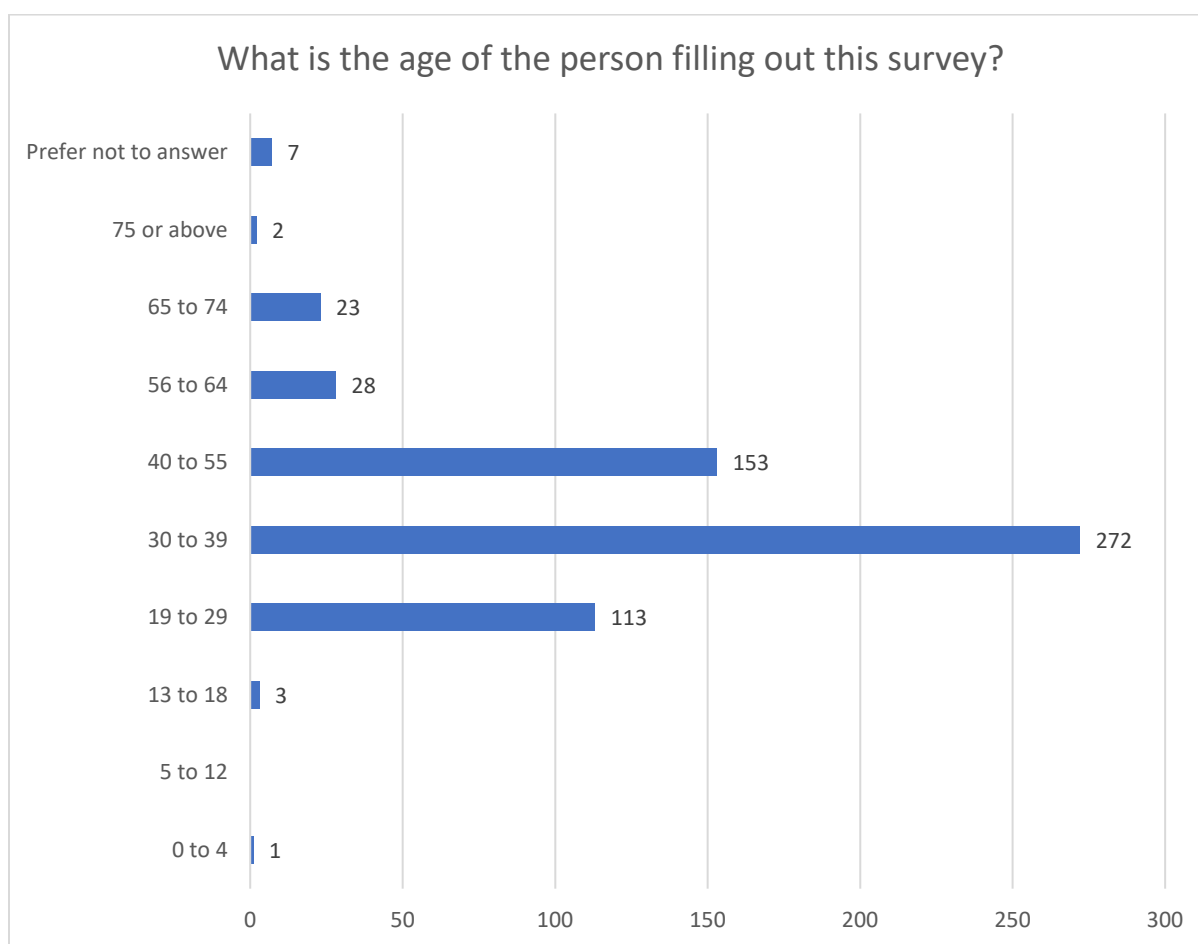
- Need bike racks
- Like the pollinator planting and views to community garden
- Could a farmer’s market be here?

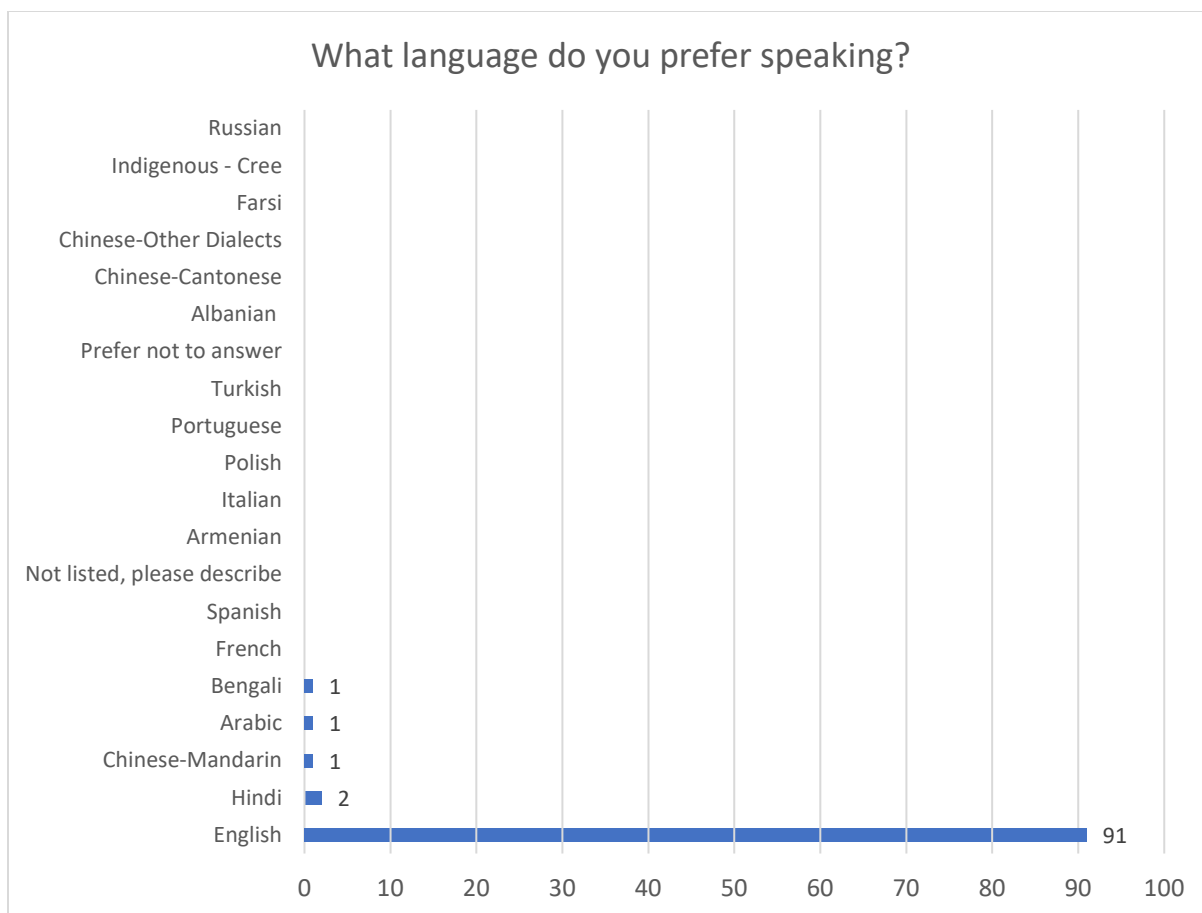
- Main multi-use trail needs to be kept open during construction
- Protect planting trees from dogs (fence)
- Long live the current community garden
- Lights along pathway
- Need more lights for safety
- Consider indigenous seating (around)
- Like the pathway here
- More seating areas at wellington
- Table/chairs
- Lower tables / platforms
- For parents / parties etc. Or small gatherings
- Under the north bridge area is an area for encampments (currently) - it might be good to keep under that bridge well lit
- Consider landscaping that is resilient for dog relief – that is a highly populated dog area (5x)
- Don't love the huge beavers – suggest something more subtle (3x)
- People marginalized by condo development have their 'real estate' of the skyline taken away. Sight lines are important to maintain
- Less seats/sitting areas at wellington.
- Shade is needed to accommodate the seating
- Encourage cycling groups to meet here for the beginning of the ride
- Emergency service call station (like on the subway platform)
- Coordinate benches/seating with shade from the trees. Seating in the sun is not utilized
- What about a community garden?
- Fix the lights on both bridges
- Will a water fountain be installed?
- Water bottle filler and fountain (6x)
- Link to west rail path would be great for container biking path
- Beavers are a fun addition!
- Bike Share station (x2)
- Change the turf in the dog park to artificial grass
- Please no dog park – already one across the road
- Likes: No dog park and no playground
- Upgrade washroom in Stanley Park
- Make sure it's well lit along pedestrian paths (x2)
- Garrison Park – more safety / lighting
- Like the lounge chairs
- Graffiti proof picnic tables or more durable / modern places to sit and gather (x2)
- More enclosed amphitheater type space

- Colorful / seasonal more manicured planting beds – like the music garden
- Well lit for safety especially in lower or enclosed areas (x6)
- Upgrade the washroom in Stanley Park North instead of building a new one (on King Street)

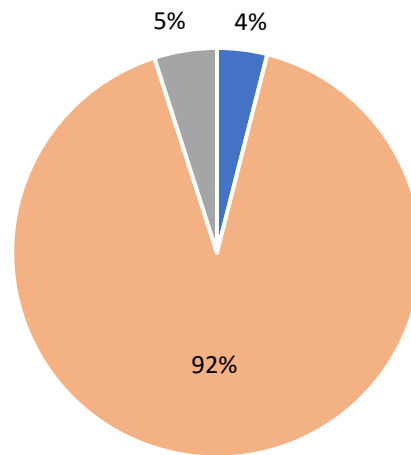
Appendix B – Online Survey Demographic Data

Online survey respondents were asked to provide demographic information. This helps Parks, Forestry & Recreation better understand who participated and whether particular groups in the community were missed during the engagement process. This data was collected in alignment with the [Data for Equity Strategy](#), which was passed unanimously by [City Council in November 2020](#), and is meant to ensure that City programs and services are delivered equitably. Respondents had the option to select 'prefer not to answer' for any of these questions. A summary of the demographic findings are highlighted below.



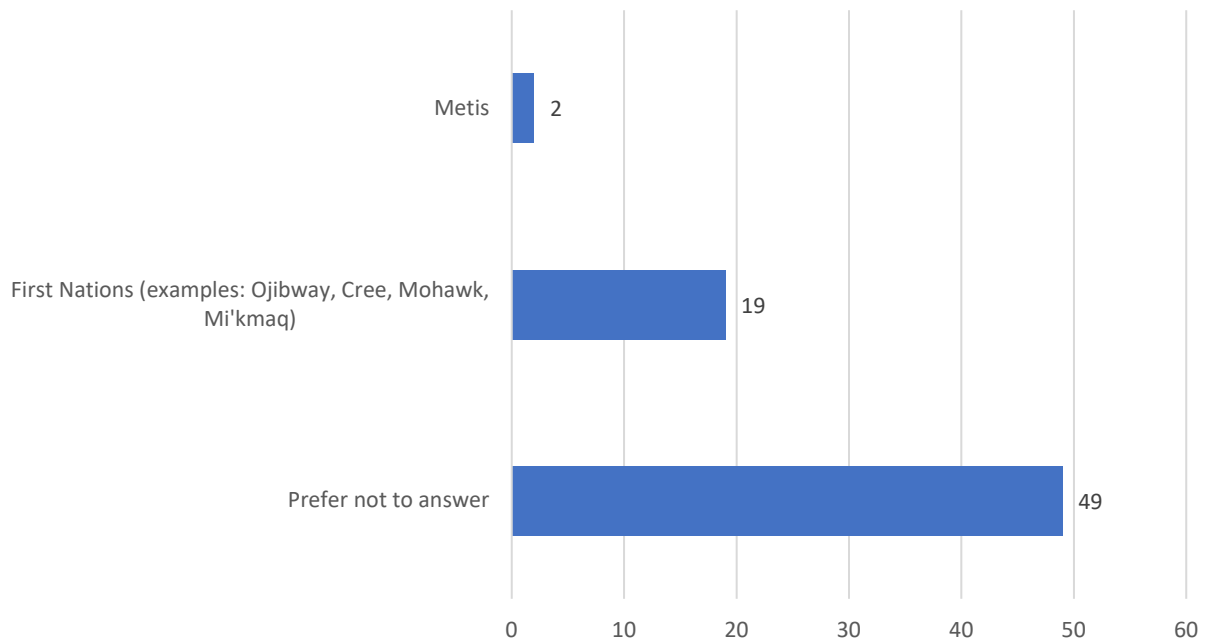


Does the person filling this survey identify as Indigenous to Canada?

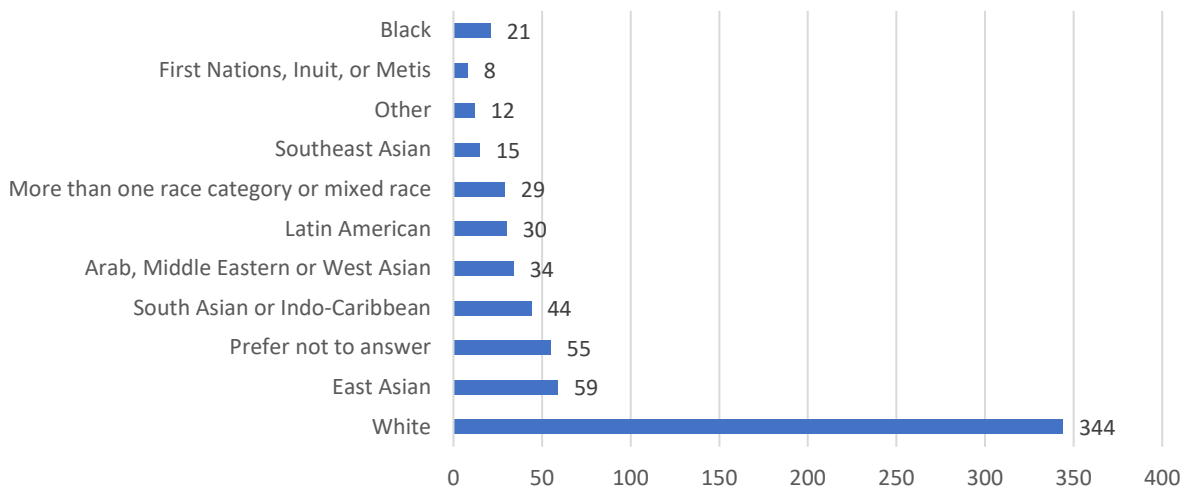


■ Yes ■ No ■ Prefer not to answer

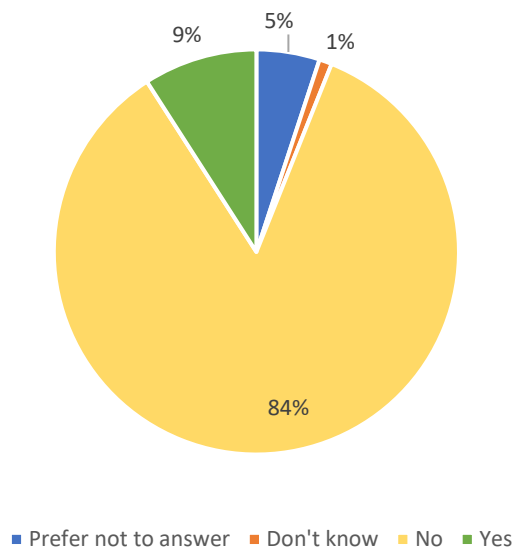
If yes, please select all that apply



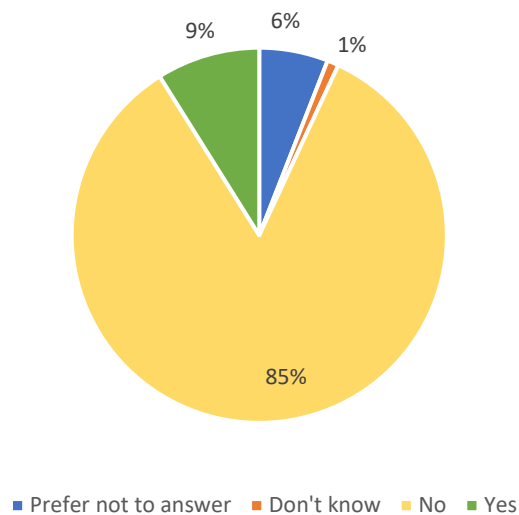
People often describe themselves by their race or racial background. For example, some people consider themselves "Black", "White" or "East Asian". Which race category best describes the person filling out this survey? Select all that apply.

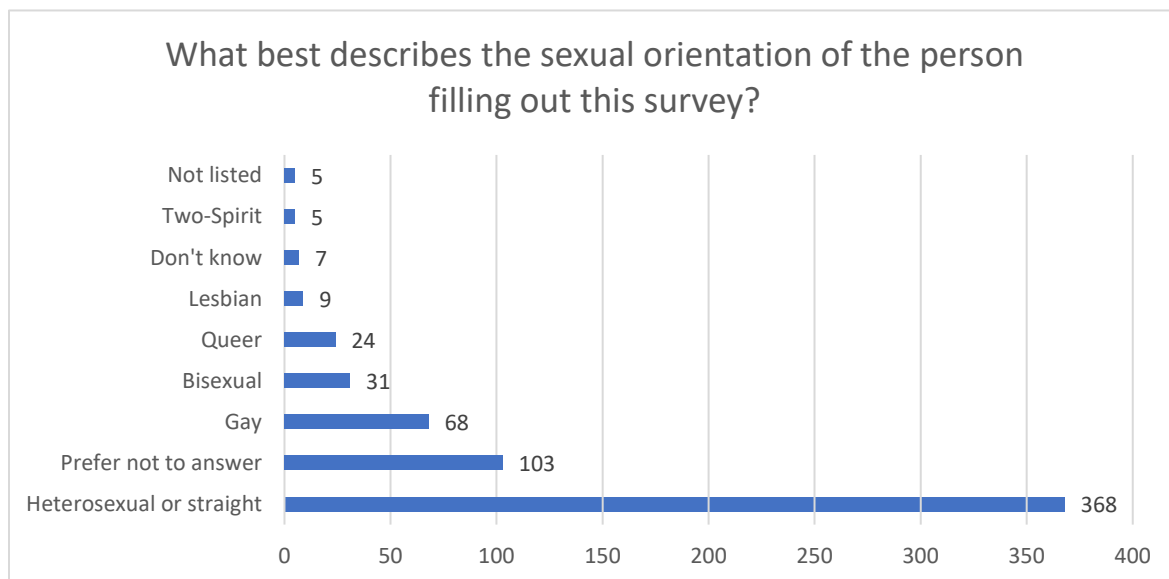
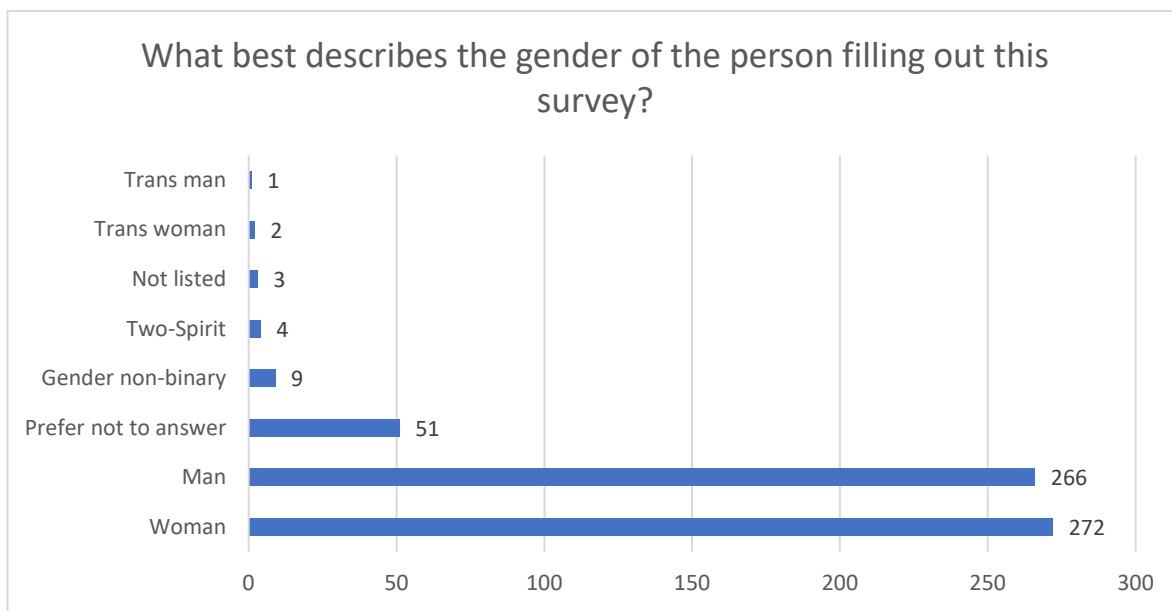


Does the person filling out this survey identify as a person with a disability?

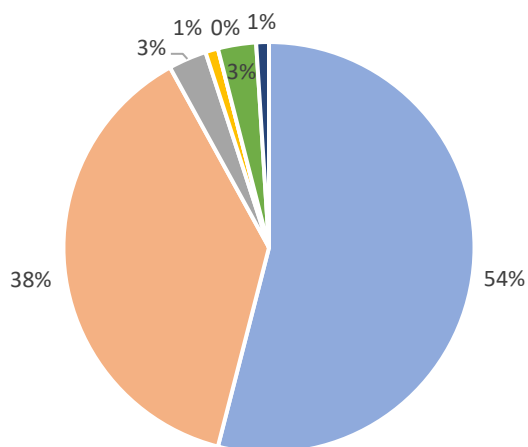


Excluding yourself, does anyone in your household identify as a person with a disability?





What best describes your current housing situation?



■ Home owner

■ Renting

■ Permanently living with parent(s) or other family member(s)

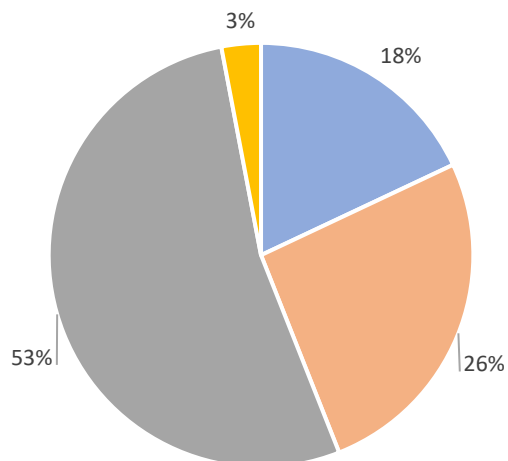
■ Temporarily staying with others (no fixed address)

■ Unhoused (staying outside, in a shelter, in a 24-hour respite)

■ Prefer not to answer

■ Not listed

What best describes you and your household's access to outdoor space?



■ I have access to private outdoor space like a yard

■ I have access to semi-private/shared outdoor space

■ I only have access to public spaces like parks (I do not have access to private or semi-private outdoor space)

■ Prefer not to answer

Raw Survey Comments

Washroom Pavilion

- Rather close to existing washroom at King Street
- Please do not put a washroom. Looking at parks in the city the washroom is used for activities that make me feel unsafe.
- Not sure if we need it at Wellington park because there are washrooms at Stanley already but having them at ordnance might be night since there's usually events hosted at the bentway and in the park there.
- Please make them gender neutral like the ones at The Grange Park
- Yes, safety and the operation of the washroom. But is it necessary because there are already washrooms a block up at king & Strachan park
- Make sure there is abundant lighting in the area for safety purposes, also there are no water refill stations near the area and this could be a good spot for one
- In Paris the public washrooms automatically clean themselves including the floor
- Please make them gender netural
- Not near tables
- There has been a large influx of homeless people in the past few months. There is a large encampment of garbage and used drug paraphernalia that has been growing on the south-east corner (outside the tennis courts) of Stanley Park. While more public bathrooms are greatly appreciated, I worry this will further encourage more of the homeless population to establish permanent and dangerous encampments. Please take into consideration the surrounding homelessness populations and how they might be using the space
- More trees should be planted along sidewalks and not only. With the climate change summer time gets really hot, and trees will help with relaxation in the parks.
- Please make the building pretty and not an eye sore like the one at Stanley Park
- Make it year round
- How can we ensure these bathrooms will be clean and safe?
- No please
- We currently have many individuals experiencing homelessness who are setting up shelter/tents nearby and on Stanley Park, Garrison Park, etc.. How to keep this washroom from becoming full-time shelter for these individuals and storage of their belongings. Also consider how to maintain safety in these spaces.
- Ensure there is proper equipment in the bathroom including: safe needle disposal, free sanitary products, free condoms to ensure all members of the community are protected. This area should be well lit and cleaned and maintained frequently.

- Why is that point so important. There's already washrooms across the street. Just repair it and clean it.
- Please make it look aesthetically pleasing that blends with the park, the ones at the Lakeshore look awful
- No washrooms as it leaves space for homeless encampments
- Washroom doors should automatically lock upon entering because some seniors and disabled can't push button to close. Also please install Occupied/Vacant signs during washroom use or use colour locks (red closed, green open) so others can see if a washroom is in use.
- Ensure maintenance and safety.
- Consider that its homeless people may go in and shower, so developing a system that is accessible yet approachable. Perhaps like Stackt Market with glass exterior windows
- Please include multiple washrooms that can be used year round. There are so few free bathrooms in this city and even when you do find one they are closed. I've seen way too many people pee in front of me on the street. Make sure you make multiple, one is never enough.
- Gender neutral washrooms
- How do we ensure the washrooms remain safe?
- We need more public washrooms all over the city
- Parks need washrooms. Make it happen.
- Please provide an adequate number of washrooms. 3-4 being preferable if they are private/individual. Include adequate lighting outside. Ensure bathroom operating hours are realistic so that they can actually be useful.
- Why?
- add as many washroom stalls as possible please
- Ensure that it is actually available year round and maintained regularly.
- Year round access is important.
- All season washroom is essential
- Strongly support this decision! Would recommend a changing table be available as well.
- With so few washrooms, the line up tends to get quite long in the summer. Please consider where people will naturally wait and position to ensure they are blocking sidewalks/paths or standing so near to the pedestrian crossing that vehicles think they intend to cross. (Ontario place toilet line frequently blocks the whole path)
- Accessibility, cleanliness, baby changing in all gender washrooms
- Glad that public washroom will be available year round. As a park user/neighbour, cleanliness and safety are very important. Large volume and

variety of folks will be accessing the facility. Frequent servicing will be needed, more than once daily.

- There is already a bathroom across the park in Stanley Park. Why not renovate that one
- Make sure it doesn't become ruined by homeless encampment drug addicts
- Absolutely must be all season. The city has a severe shortage of public washrooms and an all season one in this west end of the city would be great.
- ensuring they are kept clean and are not an eye sore from the exterior / graffiti / homeless etc.
- Safety and cleanliness of washrooms should be considered in design
- It will be filled with homeless people
- Please make sure it works all year
- It's just a bathroom... lets build it without getting the costs to go through the roof (or, drain...)
- Not needed
- Not sure its needed
- No concerns with building a washroom but concerns about maintaining the washroom and letting homeless people using it causing safety issue.
- This is essential!
- No washroom
- This will encourage even more encampments in the newly designed park.
- It will not be maintained and encourage people to use as an injecting site. We already have enough issues with homeless in this area. It will turn into a dump real quick.
- What about the community garden? We need a community garden. Many residents in the area plant food at the garrison garden which now will be not accessible. This is concerning considering food costs and inadequate accessible healthy food. Also it would be nice to have a playground and shelter covering to avoid the hot sun umbrella/ canopy for shading.
- Please ensure more than 1 stall. Frequent maintenance/ service is important! Other parks that have washroom pavilions (which are important) can frequently be closed / out of service which negates the purpose.
- It's not needed
- Gender appropriate bathrooms that safe for children
- This is definitively not a priority.
- Safety and not accessible to homeless using as living space
- Homelessness will hang around the washrooms. Also with the number of events that happen in the fort york park the washroom will just be abused and a constant mess. Better off with events pay for their own washrooms.

- There are 2 I see now (Stratchen and one on queens quay) that have been built but are locked. How to make it safe to use.
- Ensure there are clear sight lines to the building and it is well lit for safety, especially during the short days of winter.
- this is an incredibly important part of all new park designs and needs to be included.
- Would be better to be central between the two parks
- When determining design, consider designs that eliminate the possibility for the pavilion to be used as temporary housing and that is accessible for City cleaners/pump-out services (as necessary).
- Yes, unfortunately, there is a large transient population in the area, while they need a space to wash up and use restrooms, it needs to be safe for everyone.
- protection from elements, lighting, proximity to BOTH parks - like if you have to pee when youre at Ordance but you have to cross a bridge AND run across the whole other park to pee, that is too far.
- Should be large enough to have a men's, women's, and disabled. As a disabled citizen, should have more than just urinals for the men's washroom and be winterized.
- leave open all hours
- Cleanliness, integration with landscape, prevent misuse for drugs, shelter, etc. adequate evening lighting that integrates into landscape (not fluorescent...). Kid safe.
- Very happy to hear there will be a washroom here, it is necessary. Ensure adequate capacity as surely many people will gather here in summertime to hang out and enjoy the space.
- please make sure the washrooms are built to be able to stay open all year (in the winter too).
- gender neutral individual stalls rather than W/M communal washrooms
- cleanliness and safety of washrooms
- Please consider the use of 'automatic' washroom - i have seen these in europe and in Montreal, where there is a time limit on how long the washroom is closed for and it automatically opens / cleans itself.
- please make this accessible to all, all-year round.
- Please make sure Washrooms are Gender Neutral/Trans+Non Binary Inclusive & Very Visible NOT HIDDEN
- Washroom needs to include all gender facility and the room needs to include either and counter space or change table for those requiring catheters use .
- No washroom
- Please have these locked after 9pm
- on a regular basis Will the City maintain it ? It will become a homeless shelter

- Make sure to keep bathrooms clean and ensure people don't sleep in them
- Keep it open for longer hours
- Separate male and female washrooms
- Include a toilet
- Please make the public art light and colourful
- Regular maintenance in all seasons
- Making sure our children in wheelchairs are able to access both a stall and sinks...
- Please ensure there are enough stalls for multiple people.
- No washroom. It will only attract homeless and drug use.
- Really not important
- Do not allow this, there are already too many encampments in the area and this would just encourage it
- Please be sure that the design supports regular and easy maintenance. And that it will be maintained. The King Liberty pedestrian bridge is an example of what not to do - not designed for easy maintenance, is not maintained, feels unsafe and unusable
- Please include emergency button in bathroom.
- There is already a washroom at the park on King Street. Adding one to these parks will clutter the landscape and bring an unwanted nuisance
- Will it be accessible 24/7? If it is open during the night is security going to be in place to keep the homeless from staying in the washroom. Will there be a drinking fountain outside for humans? Will there also be one for dogs for hot days?
- Running water
- just to make sure it doesn't become somewhere people live
- Make sure there's room for a motorized wheelchair or scooter to easily turn around. Some of those are quite big and one of my friends got stuck in a bathroom because her motorized scooter was too big.
- Keep them open year-round! And have a drinking fountain out front
- Overall security for people and having the cleaning maintained and not a sleeping haven for the homeless. and
- Access to washrooms, paved pathways, washrooms with accessibility handles and change tables, washrooms large enough to allow mobility devices such as wheelchairs and walkers. Reasonable number of washrooms. Washrooms are close (enough) to children's play areas for emergencies
- Water fountain is fine but concerned about an unmonitored washroom.
- No need of another public badly maintained washroom
- It must be maintained and not become a homeless shelter. It must function as a washroom, that is safe, clean and used for the right purpose.

- All season access is very important. There are not enough public washrooms in this city.
- make it gender neutral (:
- How will you mitigate these washrooms not being used for drugs? How will they be maintained? Look at the bridge that connects Liberty Village and King—the community asked that it not be a covered bridge to mitigate issues around houselessness and drug use, and there is rampant issues with that bridge now.
- Make sure there's enough space for a motorized scooter to turn around. One of my friends got stuck in the bathroom once because they didn't take that into account. Motorized wheelchairs and scooters take a lot more space than a manual wheelchair.
- How will these washrooms be maintained and cleaned? There is a homeless encampment nearby and I worry they will take over the use of the washroom making it difficult for everyday use
- I'm happy to hear about a washroom pavilion. I hope a water fountain station can be included in the design. These parks have been attracting homeless tents, although the homeless should be welcomed to share these spaces and use the washrooms, I hope a washroom pavilion can be designed in a manner that disincentivizes shelter-seeking people from loitering or occupying the space.
- Safety and cleanliness - design to minimize stagnant air hopefully (this is a problem at Little Norway)
- There's no mention of water fountains, and public bathrooms.
- Given the proximity of all the respite centres, having the washrooms remain clean, safe and needle/drug use free would be my main concern.
- Happy to see washroom. It needs to be maintained!
- Very glad there will be an all-season public washroom. Long overdue in Toronto parks. Thank you!
- Ensure that the washrooms are kept clean and not used by drug users.
- Please consider gender neutral washrooms to ensure maximum accessibility
- use Amsterdam and Paris as good examples of public washrooms. always spotless, family and accessible for all
- <https://www.bloomberg.com/news/features/2023-06-07/finland-models-sustainable-toilets-that-use-less-water-create-compost> - This article might help with the concerns around technical limitations around water supply. It draws examples of different non water use alternatives for washroom usage. Having addressed that I know for a fact people from certain faith, culture and religious background view water as a purifying agent and so having access to it is important. Installing an automated bidet.
- The design should take into account the increasing number of people experiencing homelessness who will certainly use these washrooms more than

the average resident. Washrooms in a publicly accessible park will require a lot of maintenance to keep them usable. Frankly the parks should not have any washrooms if the city is unable to commit to sufficient funding for cleanliness of the washrooms.

- I don't want open washroom there
- Have Change tables for babies and have water refill stations for water
- Concerned with cleanliness and safety.
- Just actually keep it clean and open
- Ordinance park needs washrooms too
- It's not important
- Concern that will be mainly used by the homeless people or drug addicts. If a washroom is being considered, there needs to be an enforcement and city needs to have cleaning budgets
- Access to this bathroom might be taken up by houseless community - they don't have a lot of safe spaces or access to resources.
- I wish it was more central.
- Why is the washroom not on the map or legend?
- To please ensure it won't be used as a shelter, and cleanliness be maintained
- Safety
- A small enclosed dog park will help
- water access for watering the new saplings
- Ensure can be open all-season, human-scale feel.
- It is important that the washroom be open all year round
- There are not enough city resources to keep public washrooms safe and clean. The other public washrooms in the area (Stanley Park and at Strachan) are not safe to use.
- Have the washroom open year round!!!
- Ensuring it is able to be used year round including the water fountains. All gender washroom
- The Trillium Park washrooms would be a good model for the Washroom Pavilion.
- Keep it open year round
- Please no timber or other materials requiring maintenance. Assume the City will provide none as a starting point.
- Multiple urinals and toilets in each washroom.
- This location is too far from the playground. Children and new parents need to be taken into consideration. Also can you provide a child sized toilet?
- City washrooms tend to be abandoned, turned off, poorly maintained, etc. Please don't let that happen.
- Ensure stable access and
- No washroom in this area is needed

- Make it look beautiful.
- Long opening hours please and open in all seasons
- There is already a public washroom just beside
- Do not replicate what you did at Tommy Thompson. There should be natural light in each stall.
- Safe from people squatting or vandalizing (well lit)
- Must be open year-round. DO NOT BUILD A SUMMER ONLY PUBLIC BATHROOM
- Air flow for ventilation
- Concerned about safety and potential use of drugs. Generally against development of public unsupervised washroom in this area. Visit the elevator in the Liberty Bridge (to the west of this park) to see its current state. Elevator is unusable due to encampments and use of drugs. If public washroom is required, install portable toilet and research on how well its used/maintained before spending money on something permanent.
- Not an issue, not really a concern
- Will the washroom location provide 'natural surveillance' to help with safety concerns? Washrooms are important, but provide lockable private space and can become locations for antisocial activities such as drug use and that intimidates other users. How will safety be created? How much staffing will be provided for maintenance? Complex social issues have led to park washrooms being very difficult to maintain.
- It must be open for public use year-round
- This is not a stake
- I am glad it will be all season! Please make it well ventilated as well for odor reduction. Thank you!
- Sounds great but did not see plans for washroom pavilion on legend or renderings for Wellington Park
- No money for washrooms, plant more trees
- Refer to the semi-new coronation park/ entrance to trillium path, those are designed quite well and work.
- All-season is great, hopefully hours available are long
- I do not support the washroom for the following reasons: 1) it appears to be a recent addition that is not clearly shown in the plans that were presented to the community 2) there is an existing washroom within 200 meters of the proposed site. 3) many of the existing downtown washrooms are not maintained in a satisfactory condition. 4) many community members have expressed concern that a washroom will attract encampments to the new park which is increasingly a problem that is not being addressed by the city
- Clean it daily. Provide drinking fountains for humans.

Additional Comments or Questions:

- Would like to see more trees and wildlife areas.
- please put fencing around any green space similar to other major cities that care for their parks. most parks in Toronto cannot have green grass because of dogs or city trucks that go on the grass. we need to protect the greenery. Paris, NYC, London, Madrid, Copenhagen all have fencing around green space and we should too
- It would be nice to have a small boardwalk along the trees. I imagine it'll be beautiful during fall. It can also create decoration opportunities during holidays (ex. Christmas decorations during winter). Inspiration from Ashikaga flower park and team lab.
- Please ensure the water fountains have filling stations as most people carry reusable water bottles. The plans don't give a clear view of a path connecting the eastern corner of Wellington to the sidewalk. Currently many people walk up the hill as a short cut (there is a muddy path as proof). Will this be a proper path? Also what kind of garbage receptacles will there be? With space encouraging picnic and the high dog walking traffic, the current City receptacle s with small openings do not work.
- Really like beaver idea as long as it's weather proofed. Please make sure all the paths are well lit at night
- Pedestrians often take the path of least resistance when walking - the shortest point from two points. Please observe where people are already walking on grass and pave over these areas as they become muddy in rain.
- Thank you for including an all season washroom!
- More trees and shaded area would be wonderful In Wellington park
- My only concern is how these green areas are currently used as unofficial off leash parks by dog owners, signage for dog owners and enforcement will be important later on
- Please put a fence at the kids playground, even if short in its height. Without it it's not safe. Nothing prevents them from running and from dogs and bikes running to them
- Please add more seating area with shades and tables for gathering/kids birthday party. Please pay a visit to the Park in June before you finalize the design. The landscape architect needs to see how seating areas are in high demand here
- Please add more garbage, recycling and compost bins. Thank you
- There is no need for children's play area at 10 Ordnance. There is already one park across wellington which is made for children. We need more dog parks not children's play area
- I would like to see a coffee hut

- dogs will overrun lawn space if not directed to specific areas currently. Need sitting space and greenery protected from dog traffic
- Very disappointing and boring design
- No room for families, not impressed at all.
- It looks like the swings will swing out into the pathway. I hope this is just a glitch in the rendering so that kids aren't kicking walkers and cyclists as they swing!
- Again more trees should be planted for shadow and sun protection!
- There are A LOT of dogs in this neighborhood and there should be a dedicated space for them in these plans. And nicer looking garbage cans than the big, ugly blue and black city bins everywhere
- Almost none of the seating has seat backs, people over 30 need seating with a back. There are already 2 children's play parks nearby, I want a spaces without kids for adults to enjoy.
- Concerns about too many dogs disturbing greenery without dedicated dog area
- As much as I don't want it to be a huge business. Having a cafe or places to order things would be nice
- Should have had a large dog park
- Not quiet at all, there will be lots of dogs off leash barking days and nights. As it is presently
- I love the idea of the swings to see the skyline view. What about some kind of lookout tower/ play structure for those who don't want to swing?
- Too many open lawns that will deserve dogs owners only. It will be plenty of dogs poops.
- Where are the areas for families?
- I think we need more playful and social elements in both parks.
- More trees and less open space, to cool down temperatures in summer. Like in coronation park
- This is amazing! I use these areas every day and am excited for the updates!!
- Very underwhelming. Too much open space. Will turn into a glorified dog park or another pop up tent city. There could have been more interesting elements added like a water feature (splash pad, small pond). Think Corktown common. Or even structures to do exercises. Very bland and boring.
- This looks like another offleash park.
- Being by TO's last abattoir, perhaps have some respectful pig sculptures to sit/ climb on? Maybe slightly oversized, spread around the park, like the cows at TD Centre. Also, given the proximity to Fort York, a creative play area for kids with that is War of 1812 themed. Could be simple (oversized 12x12 chess/checkers/stratego board with period soldiers), to something inventive (recycling water stream feature playbox where kids employ rubber walls to create canals/channel stream/anything that floats.

- Is the city of Toronto aware of the pile of belongings left at the corner of south Stanley park, adjacent to the tennis courts? It looks like a pile of garbage and will likely encourage vermin. The city should do more to help displaced individuals and monitor/regulate the use of public spaces.
- Love the idea of lookout swing, but not a big fan of the children's play yard since there is a big park already located at Stanley. When designing the play yard/equipment, please be tasteful which will mesh well with the design of the two neighbouring buildings.
- Compare to St. Andrew, St. James, or other park, this is disappointing design.
- The large amount of open area may encourage dog owners to allow their pet off leash. This is currently the case in both parks.
- Not enough seat and table, like in St Andrew Park to meet people. Picnic tables are very badly located, should be in the open lawns with a great view on the city, not beside the railway. Open lawns are just dogs relief area, no kids will play there, it will be dirty as it is presently.
- Big tree at open lawn? People already hangout here during summer without much shade. It does look cool and functional without though, but maybe more inviting during peak sun days
- Please make sure cyclists can smoothly make the connection through the POPS on Ordance to head south to Fort York. Pave the desire line on the east side of Wellington Park and remove steps (make level access). Make sure trails are well lit at night.
- Why not include outdoor workout equipment and splash pad for animals and separate one for families?
- We need a direct path connection from the southern most bridge to the loblaws in Fort York. Currently, people walk through a mud pit to get there. Can this path be incorporated into this overall design? Even a gravel path would really help. Many residents of Liberty village are tired of walking in the mud to connect with the rest of the city.
- Inadequate accommodation for children's play area. Does not meet needs of young families. Recommend increasing play space and variety of play options for children and ensure accessibility.
- I'm only satisfied because I have a very low bar for Toronto. In terms of quiet. It would be nice if there were more zones to break it up, even trees down the middle of the big open area. That is what makes trinity bellwoods so great. Otherwise in the winter it becomes a desolate hole.
- Please mark pathway to ensure cycling and pedestrian water is maximized and sightings at intersections are clear. For example 90 degree pathway intersections being obscured by row of trees could make bikes run into people walking across pathway as bikes come over bridges. Also, looks like steps are included north

walking path of eastbound, north fork into park from garrison point walking connection. This would be difficult on bike, suggest no steps on any main pathways. I understand the one east set.

- This looks wonderful! Desperately hoping it will be a safe space for all rather than becoming an off-leash dog park and homeless encampment like all of our neighbouring green spaces!
- A fire pit with gathering space around it
- Separation from cyclists and pedestrians is needed. Cyclists are often reckless and it's dangerous with small children sharing the same paths. Dog owners will let's dogs run off leash all over these open green spaces and they currently do. They leave dog poo everywhere. Add an off leash dog area where ppl living in the new condo towers will enter the park. It's just going to turn into a dog run anyway so may as well plan for it.
- We need playgrounds at BOTH PARKS. Many children live downtown & there are too few play areas. Playgrounds are crowded or too age specific. Built play structures are preferable to natural, as these are not safe (slippery rocks, dog waste, splintery log structures kids have been seriously injured on) vs. safety rated play structure (Chinguacousy Park in Brampton = effective use of vertical space to fit the high need of dense communities). Yes, it's bright and garish, but also means calmer areas can remain so
- Ordnance park does not have enough seating. There should be seating lining most of the pathways. Due to its location overlooking the western skyline over the railtracks and its location connecting three high density neighbourhoods (Fort York, Liberty, King St.) this can become a popular meeting spot. Signify that people are welcome by providing them plenty more seating options.
- With so many open lawns it will be an illegal off leash area. Very dangerous for kids!
- This really not impressive park design. Why didn't you designed a park like Trillium Park.
- Both designs are boring. No effort at placemaking. Ordnance Park should be much more developed and offer a paved plaza with fountains and views of the skyline.
- Find ways to encourage other uses for the park beyond just sitting around people should see it as a gathering space for all through events and programming if possible. The bentway is a great example of a space that encourages this. Please prioritize washrooms!
- Not enough socialization place. Picnic tables badly located, tables and seating like in St. Andrew park would be much more better.
- There are not enough off leash areas for the amount of dogs in this neighbourhood. At least some of this area needs to be set aside as dog friendly

or Stanley park should be completely designated as off leash. There are so many people with dogs, and the Stanley park dog run is truly disgusting it's so overused. It smells absolutely disgusting in the summer.

- This will be an open space for dogs running off leash. How will you protect children from dogs attacks.
- Make sure there is space for children and dogs and dog parks need grass. Some dogs don't like walking on wood chips. Especially smaller dogs.
- Not very much room for families.
- The open lawns will be dogs bathroom, it will be smelly and dirty.
- Add a pool
- Adding an outdoor gym to our park would be a great idea. Since many people use this area for running, having pull-up bars and dip bars would allow them to incorporate strength training into their workouts.
- Did not see any garbage/recycling/compost bins - can those be built in, especially for people who walk their dogs through the space?
- Perhaps once trees are up it will be better, ordnance park gets VERY windy. Concerns about fire pits / fire getting out of control. Also bikes and e-bikes go FLYING down the current path. Is there anyway to incorporate something to naturally decrease their speed especially near the crossing on the path to children's area. of
- Add a drink shop
- Dogs ? Seniors ? Accessibility? These needs are a priority for me and others .
- Looking forward to having more accessible green space in the area.
- Well designed for dogs pooping, it will be dirty.
- My concern with Wellington park is that I see along the West side that some bikes may try to shortcut on what appears to be pedestrian path, it would be nice to include some type of bollards to prevent this or make it wider. I overall love the design of Ordnance Park but would have liked to see an outdoor workout equipment area for adults as this area doesnt have anything like that and it could be placed in the lawn area without taking up too much design space. Overall I love these designs.
- More Trees to have more shadows areas during summer. Open spaces are just for dogs owners, not share by everyone.
- Do it in the winter
- Many community members would love to see a stone form / Boulder for outdoor climbing in a safe environment. This can be modeled after the way Montreal implemented it by Olympic stadium (other European cities and North American cities have done so as well). This would help vitalize the park and adds variety to the physical activity available, as swings—while fun—are simply not athletically relevant

- I vote for no children's playground and no adult swings. I live in the 50 Ordinance Podium backing onto 10 Ordinance. I like the current balance of quiet, open setup where individuals can play sports, picnic, and walk dogs. Having a playground would further restrict this area and make it noisier. Further there are already several children's play areas surrounding us. Children's play areas within a 5 minute walk include Stanley Park, City Place, and East Liberty St. We do not need another children's play areas
- How will the cafe table seating not get stolen? Suggest something more modern than picnic tables that also aren't easy to graffiti, ex concrete modern blocks with concrete stools. I like all of the trees but suggest getting inspiration from the Toronto Music Gardens on the lakeshore, this is an amazing space that always has seasonal florals, some live music and a great hangout spot. Water fountains / water bottle fill up station in the park. The beaver statues look like an eye sore....
- Would eliminate the children's play area
- One minor path update - the corner at Wellington should allow the north path to go to the west north corner directly, otherwise people will cut through the grass. I would like more seating - specifically benches to be along side the whole walking path. Also, logs are not acceptable seating. In terms of the swings, 3 isn't enough. Consider having an off-leash area on the south side of the park since realistically people will do it anyway, this way it can be fenced off.
- Understand that there might be a need for a children's area but very much don't want to see large ugly play structures, would rather more green space instead
- This is great for the growing community! It must be noted the addition of children's playground in the Ordinance Park is indeed needed. Please ensure that the park MUST be off-limits to unleashed dogs.
- Ok children playground but fenced bc too many off leash dogs and attacks. Too much open space needs more seating
- Could the city create a Dog free area. Children and families need a safe place, no dogs please.
- More room for human, this is designed for dogs owners and will result in another dog off leash park. It's scary!
- No open lawns that will be taken by dogs owners with no respect off dogs off leash rules.
- Not enough trees, seating, no sports grounds. Design for off leash dogs and their entitled owners not for the rest. Boring designs
- Have you actually seen what is happening in the open/green spaces around us? They have become the de-facto dogs park. Perhaps it is time for kids to have their own playground, don't you think so?
- This design is just for pleased some ground level residents of 30 Ordinance and their dogs.

- No real concept or bright design idea but status quo or more of same... Just plant a few trees add some benches and that is your design, really? Money badly spent. The park will remain dirty with all dog excrements and no place for others or for kids.
- My only comment is about how to maintain these parks?!? There are so many amazing parks but not enough resources maintaining them. Dog poo everywhere, off leash dogs, garbage, cigarettes, homeless tents. The list goes on. How do you maintain not another park getting ruined?
- More seating, especially under shaded areas. Also, concerns about washrooms and ability to keep them functional (not out of service) and clean
- Not quite at all, with open spaces dogs owners will continue to come and play off leash with their dog. Barking all night, like this night at 1 am. It's time to bring humans in the centre of the park, not dogs.
- More room for kids to play. No parks have good soccer nets in our area. More basketball courts are needed. And I think a big playground like the one at high park would make a lot of kids in the near by condos extremely happy. There is a playground at the school near by but more can't hurt. There is already many parks and seats in that area more things for kids is a must.
- Way too much open lawn. It's wasted space. Need more vegetation, seating, features, playground, water features, etc. It is very bland. Plenty of open space parks around there. Stop being cheap. Create more interesting / original places
- Way too much open space. Stop being cheap. You need more vegetation, seating, water features, color, etc. There is plenty of other open space parks around there
- The onliest who will socialize are the dogs owners. Good to have a kids playground. Could be better with picnic tables in open lawns for families to enjoy the park and breathtaking views.
- More places for children to play would be essential
- I really enjoy the outdoor exercise equipment near the airport and it would be great to have some of that here!
- Open lawns will give the exclusivity to dogs owners. I don't call that a public share space.
- Add protective barriers/fencing around gardens to protect from dogs otherwise it will all be for naught.
- Instead of a children's park, which is already there at Stanley Park...I would have preferred a calisthenics outdoor gym. This is a very active community full of young professionals. We do not need another children's playground.
- There needs to be a skateboard park involved in this design. The lack of safe skateable terrain is very alienating especially for a park of such generous size in this city. There could be a small allocation that would service a hugely

underserved community of skateboarders. So many of the hardscape and bench features could be adjusted to be friendlier to a skateboarding crowd.

- Too much for dogs, not enough for families.
- No children playground
- Those open will be hijacked by dogs owners. No kind will be able use them. All dogs are off leash.
- Make it a real sharing place. Not an exclusive dog owner area, as it is presently.
- Safety and using as homeless tent setup
- In ordnance park: the open lawn should have more seating/ café table/ picnic, to be more close to playground. That would be great for families and children to meet and socializing. It's important for peoples who don't have dogs to have a place to meet and socialize. Thank you.
- These parks are already overrun with off leash dogs. Please do something to deter off leash dogs and protect the grass for play and picnics.
- It would be great at 10 Ordnance, if you invert the Grassland / pollinator meadow (2) with the open open lawn (5). Less noise, almost at night for residents of 30 Ordnance building. Less dogs around the building including less dogs poops around the building.
- Important to keep existing pedestrian/bike route connecting Wellington St and Garrison Common. Since this initiative will increase usage of the parks, a physically separate or painted bike lane would be great. Also, rename Ordnance park so that it's not named after a word for military weaponry.
- I would love to see more trees and hope that the city has a plan to ensure that the newly planted vegetation is not destroyed by dogs!
- more picnic tables, groups need spaces to gather outdoors
- There are a ton of dogs in this area keep this in mind when deciding which flowers/trees to plant. Opt for flowers/trees that are more resistant to dog urine. If laying new grass, consider blocking off access until the grass has taken root otherwise it will be destroyed by the dogs.
- Please adjust more of the seating (e.g. the linear benches) to have BACKS. If someone wants to relax for any length of time, read a book, etc. having something to lean against is essential.
- Childrens play area is not numbered on map of Ordance
- I don't think we need another children's park - there are alot of dogs and wood be better suited for a quiet park space
- The designs themselves are fine. But I have been designing and operating privately owned park spaces in urban areas for 25 years and I cannot believe how naive these designs are when it comes to landscape protection. Toronto is no longer a small city yet its public spaces lack normal defensive landscape architecture to stop desire paths and damage from dogs. You must use low

railings, bench barriers, mesh fences and other creative (and attractive) methods of controlling movement to KEEP DOGS OUT.

- Need more variety in soft scape, colours, types of foliage, flowers etc, not just a lawn with trees. Open lawn will just end up a muddy mess and place for illegal off leash dogs as it is now...add trails, water features (not stagnant...bugs), flowers, changing topography kind of like the music garden. Something to prevent dogs from using the parks as a big toilet year round...pee everywhere. Soft lighting everywhere. Seating areas need to be more dispersed. Like the swings. Hardy Japanese maples :)
- Please design the path to have a bike path separated from pedestrians and signage asking people to keep to the right. Also, please install secure (not just artful) bike parking spaces.
- Lots of green space, which is good, but no where near enough seating.
- Pathway needs to lead to condo.
- I think this is very well done. It would be nice to see more seating options that have back support for people with accessibility issues/chronic pain.
- There is no way to see the plan for the play space for children. Swings are a poor design feature taking up too much valuable space for 2 or 3 children at a time. Natural climbing structures would be more appropriate. There is too much open space, where are unique features and opportunities for play. Do you have an early childhood educator on the planning team? If you are looking for a playful space for all ages you need more inventive planning, more seating, more work spaces and overall WAY more trees!!!
- more naturalized areas and mature tree plantings
- I don't see any 2SLGBTQ Art Installations , Please add 2SLGBTQ Art in both parks.
- Make it for human, not for dogs and entitled dogs owners.
- Seating needs to include design for wheelchair users ..eg seating space next to or in the middle of bench with access to surrounding ground paving so do not have to travel on the grass . Picnic tables need wheelchair seating ends.
- Make safe and clean for children. No dogs
- The children's park is not needed or required. There is a park within a 5 minute walk at North Stanley and another a 5 minute walk in liberty village.
- It needs more trees ... think High Park. Shade will only become more critical as temperatures increase. Not sure having 4-5 choices of seating is necessary, and some choices appear to be there just to give options even though people would probably typically choose two types to sit on.
- it's not clear in the renderings, but will there be a ramp for the path on the north east side of the park on wellington? currently it's just a set of stairs which is not accessible.
- Any chance to cover some of the tracks so the parks are more connected?

- No dogs zone, more seatings, more table in open areas.
- How will it be maintained ? City councillors love designs and ribbon cutting openings but hate to ensure maintenance. Will this be different ?
- More children's play area, safe and clean from dogs off leashes. In opposition to what is currently happening
- Can it be more oriented for children and families. There are not enough places in the area where families can gather.
- Right now it is possible to run along the go train tracks from Ordinance park around Fort York and loop back around. I hope this accessibility will be maintained in the new design. I run through these parks regularly and having access to a longer running loop is appreciated. I often see dog walkers along this portion of the path, and I know it is well-used by others in the community as well. Cheers.
- Why no pool or racquet/padle ball courts? No basketball courts?
- Plans for both seem woefully inadequate in the seating department. I hope you rectify this in the final plans.
- The children's play area while interesting in design is boring. It's uninteresting and does not promote play focussing on child development. If we focus on the aesthetic and not the needs of kids, the 'play space' will go unused. Additionally, if possible adding a splash pad would be a great addition.
- I'd vote for even more trees, this attempt is definitely better than that of the existing parts but still not enough.
- The children's space should be larger with more varied play equipment to be of value to children in the neighborhood
- There should be at least one area where there is some protection from the elements with a covered area or wind protection. The area can get really windy from the train tracks and proximity to the waterfront. Would be good to have some area for weather and wind protection. Also, please consider that many people use this area to walk dogs and keep the paths wide so pedestrians can avoid dogs and leashes as needed. Especially bikers. I bike through here often and worry about hitting dogs.
- Please be mindful of the operating impact of these decisions. Parks always look great for the first couple of months and then quickly degrade because no thought has been given to how to keep them in that state. For example, I saw no mention of garbage receptacles in these plans. Will there be sufficient garbage and recycling and dog waste bins?
- I'd like to see all the benches have backrests - this will make them more accessible (especially to seniors) and allow people to enjoy the parks longer.
- Water bottle filling stations and bike parking please

- Water fountain, sprinklers, some type of focal point that includes a water installation
- It's very concerning that the park does not include a safe dog area... the growth in population comes with new pets, that's a fact and the park will be used by pet owners whether people like it or not, so make a dog area and avoid conflicts
- More cafe tables seating and pic-nic tables in the open lawn.
- The designs should be bolder and more innovative given the prominent locations, showcasing a true naturalized gathering space for residents. A green oasis in the city. Look to other city's like Montreal, Tokyo, Paris, etc., for inspiration.
- It's important in today's age to make sure that the children's park area is accessible for all kids, having a swing that can accommodate my son in a wheelchair would be amazing
- Sparse greenery. Too "open". When is Toronto going to adopt some great parks like NYC.
- Knowing that the open lawn at 10 Ordinance will be possessed by dogs off leash and their selfish dog owners, why don't you put that space at the east end of the park.
- No off leash dog area
- Wellington park seems to have some large berms behind which there is a pathway. This looks like it could be an unsafe area, especially at night and for women. Are there easy lines of sight to these areas? Or are they blocked from general view? And if so, should that be assessed?
- the pathways linking the bridges are used by cyclists and pedestrians alike - and need to be either wide enough or clearly delineated for safety. As well, the other paths not offering direct links should be in more attractive materials than the asphalt used on the multi-use paths.
- Very excited for these parks to be completed! The neighbourhood is becoming so dense and it's critical to stay on pace with well-designed public spaces
- Wild Flowers will they be included as part of pollinators
- More seating options, more room for families and kids, more trees for shade. Not just another dogs park.
- Spaces or amenities for dogs?
- Trees and foliage can be increased with care for year-round offerings and consideration for light and rain to still reach the grass surrounding the trees to avoid dirt patches.
- Open lawn at bottom of 30 Ordinance is just to please rich dog owner at ground level of the building. This really not what the community wants and needs.
- There should be a play area on the other side of the tracks as well.

- I don't have much to add other than when it comes to parks and gathering spaces I think I can speak for myself and others when I say that the more greenery and plantings the better.
- Please have dog poo bag posts and lots of signs about picking up poo.
- We need another way for traffic to enter and leave strachan ave. 10 ordnance would be better suited by extending ordnance street through to Fort York. To allieviate the heavy flow of single lane traffic on strachan. With 45 strachan in development and 1,000's of new vehicles at the intersection it's going to be gridlock for years to come
- More cafe seating tables or picnic tables , make it like St. Andrew park like on Adelaide street. Parks should not be just designed for dogs. Everyone should have a chance to enjoy it.
- No open lawn beside building. That will be an offleash area with dogs barking and making noise continuously days and nights. As it is presently, with no respect for neighborhoods quietness.
- I would like to have seen more play areas for children and alot more trees planted. Another great thing would be a comunity public garden. Where people could plant veg plants to be shared with the comunity.
- The ordinance site plan does not include the nature based children's play area (6) but it is mentioned in the legend. It is important that the nature based play area should also be accessible/ inclusive to children of different abilities. With nature based play is also opportunity for Indigenous teachings and land based learning to be integrated into the park
- There are so many kids in the area now and the play area isn't detailed or shown on the map, even though it's numbered (#6). What about the playground? Seems like an afterthought.
- Not enough trees. More seating options to enjoy the breathtaking views of the city. Should have more seating options in the open area in front of 30 Ordnance building.
- Another dog park would be great
- This is dog off leash area design. No room for families, dangerous for children and will be a minefield of dog' poops. Not impressed at all
- Designed for rich people staying on ground level with dogs. Totally not for the community to be shared
- have more picnic tables and elements that can provide shade during summer
- Workout space
- Design is basic at best. Would like to see more beautiful trees like blossoms, and flowers. It needs to look more like the outstanding parks in other cities like Viennas cherry blossom park, Netherlands with the tulips, Singapore/japan or São

Paulo. Make it more instagramable like Paris parks with the Eiffel Tower in the background

- Don't make it an off leash park, humans need a place as well. Need more playgrounds for children. Our neighborhood is very unfriendly for children and families
- More room for people, less for dog. This is growing community with young children who should be protected.
- I'm really glad to see More parks and open space developed for the community to use. We need more of them, especially along the beach areas. We have way too many condos and blocks the waterfront. It's disgraceful. Look at Chicago's waterfront and learn from them.
- Concerned that the seating is a little close to 30 Ordinance condo building.
- the new parks look good and it would be great if: 1. another off leash park was made (i know there is a big one across the street but there are so many dogs in the area) 2. more playground equipment for kids and larger 'workout' equipment for adults 3. there are paths people have worn in the ground, it would be great if pavement would be laid ontop of these natural trail roots already created by people taking the shortest route to their destination. 4 cooling station like splashpads? i know there is a pool
- I'm very pleased to see a focus on family-friendly spaces for Ordinance park. I like the children's play area and the architectural swings.
- Please consider bikes in the path network design. These bridges are an important safe connection to the waterfront for cyclists, but the connections to Ordinance Street and the new eastern link to Wellington seem of a width and paving material that suggests they're only intended for peds. This bakes in conflicts between the modes for years to come, as exists in so many old Toronto parks. We can do better with separate biking and walking spaces
- Given the very large population surrounding this park in Liberty Village, Lake Shore and King West, tables and seating are terribly insufficient. Opportunities for public art have been missed entirely: could've been integrated into the seating and play structures. A greater buffer with the rail corridor can be achieved with denser vegetation and hills while preserving the view.
- No dogs off leash, this should be everyone park. Not hijacked by selfish dogs owners
- *Quiet and Active Balance : depends for who? With your design this will be very noisy barking dogs 24/7. As it is presently. Very disappointing design
- Having an off lead dog park would minimize people letting dogs off lead in public space
- What about kids, just a small playground with tons of running dogs around. Are you serious?

- Just would like to see waterfountain on the path near the playground, and toilets on the somewhere. People need to pee guys.
- I'm VERY concerned that there seems to be no dog park. All of this planning will be for naught as without the right policing this will all become one huge dog park. The dog owning residents of Fork York and Liberty Village are incredibly entitled.
- There are a significant number of dogs that go through this area, and currently the Ordinance Park area is one big dog relief area. Hope there has been considerations made for this behaviour and that the space is conducive to it!
- Please fix the drainage by the bridge as every year it becomes an ice rink
- Ensure there are sufficient places to sit (more than a handful of chairs or benches). Also, more playful options...
- It's important to discourage dog owners from using this spaces with their dogs off leash. It's become too common in Stanley park. However, if enough ppl are in the parks doing other recreational activities, it discourages dog owners from taking their dogs their off leash as there's less room for them to run.
- Why so little trees? How will you limit dog access? All the parks in the area are full of unleashed dogs!!
- would be better if you incorporated an area for a farmers market
- The skyline view swings are such a perfect, joyful gesture. People will love this place. 2) people will come here to watch trains, make sure seating is well oriented to take in the action on the rail corridor. 3) can't wait for these parks to be built - already love the bridges and pass through often
- Wish there were more kid friendly spaces. In Wellington Park would be nice and the play area in Ordinance seems quite small compared to all the space available.
- Habitat is paramount.
- Need to ensure regular dog leash law enforcement.
- There needs to be a designated area for Dogs to pee. Dogs in the neighborhood are killing trees. the trees need low lying fences. As does the 'naturalized meadow' that will get destroyed by lazy pet owners. This is a moajot problem!
- It would help to have more visuals of the project to better understand the changes being made. Also what would be the purpose of the integrated amphitheater seating?
- For Toronto's urban parks, consider the serpentine bench layouts that are found in along paths in New York City Parks. By this I mean an unbroken row of benches that follow the line of the main sidewalks. It allows for many people to enjoy the parks.
- Consider a fire pit that can be rented out like other parks
- I'd like to see more trees in the parks. Toronto would be so much more beautiful with more trees downtown

- Is there a dog park?
- Please plant more trees for shade and make more dog friendly areas
- Please do not allow alcohol or cannabis use in these parks. Make them for everyone.
- More picnic tables in open lawn at 10 Ordance.
- To have pet poop bags stations and garbage bins available to encourage owners clean up after their pets.
- Open area will be just for dogs owners to use it at an off leash park. As it is presently and not being shared with others.
- Please prioritize paths of everyday walkers across this park. There are too many man made paths that destroy the grass. People cut across the path in specific ways. Please put sidewalks that way.
- Can you build more usable space for off leash dogs? Perhaps a dog park with double fences, water fountain and turf surface
- Design for rich owners of 30 Ordance ground level to make them a personal garden to enjoy with their dogs. But nothing for peoples who can offer a such expensive condo.
- It's great to see more parks in the neighborhood. It would be awesome to see a new pedestrian walkway from the new Wellington park all the way to union station next to metrolinx rail tracks. The walkway already exists for the most part except under Bathurst street. It would be fantastic to walk and run without running into intersections under Bathurst and Spadina.
- Both these parks need MORE TREES. Additional picnic tables would also be an improvement, but seriously plant a lot MORE TREES since we've already lost so many thanks to condo developers and the upcoming new subway line and will lose a lot more at Ontario Place.
- Very pleased to see the focus on green space and usable space unlike the overbuilt designs that li its usefulness by residents (ie Love Park and Canoe Landing). Is the lack of cordoned off dog park an issue or is the expectation it will just work like Victoria Memorial Sq on Wellington?
- suggest to reconsider the ground cover at the public art area (13) at ordance park. this will be a heavily trafficked area which most people will walk right through instead of going around using the paths. this will also be one of the first spots where dogs will relieve themselves, which will kill any sort of vegetation. using a hard surface will make this spot more durable and will help to be an anchor point between the pedestrian connection to the condos/bridge/park.
- Really like the variety of seating. I like that the parks are mostly green and not covered with cement (which seems to be a trend). Hope bad dog owners dont ruin it for everybody.

- It's not clear from the map / legend if there is a washroom?
- Can we make the eastern part of ordinance park a dog park zone? Like cherry beach.
- More playground space for children
- Dog friendly area, like a fenced area for them, trees for shade
- I understand the desire to have natural areas and pollinator areas. I recognize that lawns are not particularly environmentally friendly. However, I worry that those pollinator/natural areas will become spaces that people can not use
- Poor programming, empty grass spaces, no seating with a back, terrible design overall
- Add more seating and greenery
- There are not enough trees and too much lawn space
- Timelines for construction in the city are absolutely atrocious. Our entire neighbour is filled with never ending, delayed construction projects that really effect our quality of life in our area. The amount of construction has almost completely driven us to move out of our homes with no reasonable end in site with the Ontario line project happening so close by. Wellington park is one of our only safe havens away from all the dust and noise construction should wait until after other projects
- It's stupid. Tries to be all things to all people. This park is a walk through from Stanley Park to Fort York. People will only sit at places on Wellington. Why not have denser vegetation/bushes/flowers on the west and east peripheries (and keep them well lit for safety). It's too wind-swept/open
- More picnic seating. There is a lot of variety of type of seats but only one form for eating and lingering with a larger group for a longer period of time. More picnic or cafe type would be ideal. The swing seating is also fun.
- Both parks are fine, but very interesting. With Wellington park at least there's some artwork and a bit more mindful use of space, but Ordinance park feels very generic. There's nothing standout about these designs, they just look basic.
- The seating should be tripled. There's no social focal point in either park. Too much in programmed space, some sort of stage would be amazing, with a booth for local vendors/ cafe or something.
- My concern with the open field at Ordinance Park is that it will just be used for a giant offleash dog area. Not sure what can be done to dissuade this.
- Needs more trees, more seating, something to make the parks interesting
- Need more seating in general, wellington park is too much open unused space. If keeping open space, should be more trees, shade areas, picnic tables, chairs, barriers for dogs, etc.
- Will there be any signage or separation for the bike lanes?
- Bring the pool back and place one or two restaurants, one coffee kiosk.

- No outdoor gym, dog park, public art integrated with the park, space for food trucks or small retail. . BE BOLD, this is not bold for a park that has a great view, location!!!
- These parks have no character. No interesting art like canoe landing or whimsy like berczy park or love park. The park needs more active programming spaces and more interesting features like art or water features. This is just a lawn with some seating. A set of swings shouldn't be the most interesting part of a park that serves such a dense neighborhood
- Not sure this was the best you could come up with - Too much grassy wasted space. The interesting parts are relegated to the periphery. Where's the vision!?
- An amazing opportunity to create a special place in the west end has been squandered. Why not a cafe (like McCormick park) or a fountain like the dog fountain or something special?
- Far too much grass. As an urban park, there should be a much more attention paid to social features. Needs more (comfortable, inviting) seating, cafe/restaurant, space for physical activities and games, and the like. I think the city is too fixated on creating pristine pastures rather than fun, useful social spaces that bring the community together.
- No dogs offleashes. Respect other park users. This is not exclusively for dog's owners
- Please incorporate more plants or tree shrubs.
- More public use spaces, not just open green areas. Something like a playground or public gym could be nice. Any space for business/shops?
- Waste of tax payer dollars for another homeless encampment to be setup
- The design is very weak. It is unfortunate that there is no longer a pool. Also, an Ontario Line station here would have been great.
- Doesn't seem like a lot of seating to me
- Can you please stop moving forward with this. It's a giant grass field that, nothing unique or interesting going on here. It will be a mud pit in the spring and dust bowl in the summer. Get some European designers here to fix this mess.
- Boring, basic and not inviting. The entire middle 'field' will be a dirt puddle within a year. Add something people will actually use!
- Open area at bottom of 30 buildings will be an off leash park 24/7. No barking dogs all nights, please redesign it for quieter nights.
- The path entering Wellington Park after the bridge features a left turn that remains too abrupt. Today this is a significant conflict zone as people walk in groups, with dogs on long lines, children running about, etc. and it is difficult to navigate a bike through a near-90 degree turn to begin with let alone with these constraints. The turn should be more sweeping and provide lots of room for a novice cyclist to take the turn without fear.

- just another field with trees. we have this already in the park north and in Fort York. lets actually make the park a place to visit with more seating done in a way to create community. public art? interactive features, outdoor gym, lounge style sun chairs. why does everything new in Toronto have to be mediocre or 'good enough'
- The Cormier design was such a more functional attraction in the city. We need more flagship spaces not just grassy fields. Overall both parks seem "fine" - but that's such a low bar to be setting when we only get one opportunity to build. What about integrating a cafe, restaurant, saunas, bathing? A proper kids playground? A model train? Activities and amenities that bring life to a space.
- These park designs are unimaginative and basic, with very weak conceptual and ecological designs so far. Torontonians should be very disappointed in these designs and how little they add to the communities.
- Why not have amenities in parks? Like cafes, food trucks, etc. The park will get way more use as a gathering space if people can get something to eat/drink and then go hang out on the lawn. Simple food spaces won't detract from the quiet and natural setting but support both relaxation and play. This park, like many others downtown, risks being an empty, unused lawn most of the time.
- Very weak work, total missed opportunity
- Too much of Ordinance Park isn't going to be naturalized. Wellington Park, newly no changes, no way or signage to disuade the open space to be used as a dogs washroom as it currently is. View of city from Ordinance disrupted
- Open space will be dogs bathroom.
- More room for families. Need more playground, picnic table, cafe seatings,...
- I don't live adjacent to the parks but I do walk through them almost every day in the summer. They're not that different than what is currently there - a few more benches but still primarily a place to walk through, not seek out or meet people. The view is a draw of that area but I wish open fields weren't major parts of the design. The parks surrounding this area, like Stanley Park and Fort York, are also lawns and most people tend to use them as off-leash dog parks. These parks will be the same.
- Weak design, bad seating options, more local flora,
- These park designs are uninspired and have nothing whimsical or landmark making. The city has so many passive naturalized park spaces, this could have been something more interesting or artistic. The existing design is boring.
- No dog off leash. No barking noise continuously. More trees and more areas dedicated to children
- More socialized options in the open lawns, especially in the 10 Ordinance park. Take example on St Andrew Park, the Love Park, St James park . Be more creative.

- Falls flat. This could have been done already for the longest time it was so barren. I expect more especially in such a busy space where condos are crammed.
- I think the designers accidentally drew plans for something in Etobicoke. Spend a day at those parks in February and you'll see the existing paths are incredibly crowded, people jockeying for space. In all seasons people are playing across the grass and all around space. These designs don't create nearly enough nooks and intimacy for the open space to be densely used in the way this neighbourhood needs. The Ordinance apartments alone have more residents than most neighbourhoods in Toronto.
- Please plant more trees - we lack them in the city
- Given how much lawn space is already going to be present on Wellington, I'm not sure why so much of Ordinance is focused on a simple meadow.
- Picnic Tables and others seating should be in the open lawns to give a chance to every ones to enjoy the amazing city view. Not just for dogs running freely.
- Design for rich condo owner on ground level to have an unobstructed skyline view of the city. Very selfish design.
- No dogs unofficial off leash areas in open lawns.
- This park is used a lot to pass through on bikes so make sure the bike lane is wide enough and doesn't interfere with seating options
- Ordinance park has the opportunity be REALLY special. A high point with incredible skyline views - rarely mentioned nor capitalized on. The park is EXTREMELY underwhelming - good design doesn't mean a lot of "stuff" it simply should acknowledge the unique context it's in... this looks like a park that belongs in the suburbs. The design team should go back to the drawing board and give the city something truly special.
- The ordinance park design is terrible. Instead of actual amenities you are designing something that will become primarily a de facto dog park given use patterns in Stanley Park and Liberty Village. Meadowland is also a terrible idea in the context of climate change and Lyme-carrying tick populations in Ontario. More trees and an actual useful community amenity (swimming pool, theatre space, etc.) would make much more sense. This is a lazy design that is an redundant empty field beside the Fort York area.
- More room for families, need a safe and clean playground in the area. All playgrounds are overpacked in Liberty Village. This is not just a dogs city
- No one is going to want to spend time in a park lodged between too busy rail corridors unless they have a good reason too. Grass is not enough. The park needs an exciting design element. Public Art! A Fountain! Something Creative! This design is bland and soulless and will end up being a green space for condo dwellers to take there dog to poop.

- Please bring back the Claude Cormier design. Or at least please introduce more seating, a pool, a cafe or two, less boring lawn.
- Please not another children's area - there continues to be less and less children in the area. Children's area also doesn't need to be by train tracks, not very safe
- This is a great opportunity to put something here that will attract others to come to this park and not just act like a local park to the condominiums on ordinance. Why not use this look out to put a really tall slide? The kids play areas are continuously underwhelming and unchallenging and provide nothing for older kids/teens to do. This park with these views deserves something landmark. The rest of the parks around the area already cater to smaller kids and do not provide any kind of challenging play.
- Good range of seating types, but need more accessible seating options, along accessible walkways. Benches with backs and armrests to help people sit down and stand up are needed. Seating types are oriented towards younger, able-bodied users- fun but don't serve all needs. Overall need more seating. Other concern is how does the design avoid conflicts between speeding cyclists and pedestrians? A pedestrian hit by bike at Trinity Bellwoods Park died from injuries. Managing and separating paths is critical.
- Playground and children dedicated area are definitively need. At 10 Ordinance park it great because no street and traffic nearby. But please no dogs.
- Open lawn at bottom of building will be a very noisy dogs off leashes area with no respect for neighbours. Put some trees in this section.
- Desapointed, design for dogs owners only.
- More trees, more pollinators areas, more seating and less dogs please.
- Not impressed, make more for people's socialization and less for dogs
- No more dogs off leash and barking all night. Respect your neighbours
- Not enormous seating and picnic area. Those should be in open areas , not just for dogs running all around, pooping and barking
- There is already to much open laws in the area (Stanley Park, Garrison Common,...), don't make it another illegal dog off leash park. Make it for everyone, not just selfish dogs owners.
- Project for rich owners to have clear view of the city skyline and make their condos more valuable. Nothing for tenants who can't offer a descent outdoor. Not very much opportunity tu meet and socialize with neighbours.
- Thank you! Would also like to ensure there are enough garbage and recycling cans and that they are nicely designed and contribute positively to the look and feel of the parks to help avoid litter and unsightliness. Please, not the commercial bins of Trinity Bellwoods!
- Thank you!

- Open lawns will be dogs off leash park, like south Stanley Park. No room for me and my children. Dogs owners are rude and invasive.
- Does the city of Toronto hate action sports? There is plenty if space for a skatepark. It does not clash with the rest of the vision for this space. Current skateparks are very far away. The close ones are very underdeveloped/ sad. Disappointing that such a good space in such a location is just going to be another walking path.
- Picnic tables should be on the open lawn of 10 Ordinance. Not beside the track, no one will gather over there. Picnic area should be close to playground for families.
- Only dogs owner will socialize, open space are dedicated to be unofficial dogs off leash.
- Every days I'm passing through those two parks and I am always in fear that a dog will attack my 6 year old son. A lot of dogs run out of control of their owners in open spaces. Too little room is made for the growing population of young families of Liberty Village.
- Added landscape, and trees to support the wildlife that is losing their homes from the new near by spa
- More children's area, less dog's area.
- No open lawn at bottom of 30 Ordinance, dogs owners bring their dog to play in that space. Like last night at 1 am dogs are barking and woke up all my families. Give us quiet night.
- Looks well designed!
- Open lawns are just for dogs owners, this design is just for them. It will be noisy days and night and dirty of dogs excrements
- At 10 Ordinance : (2) Grassland / pollinator meadow and (5) open lawn should be inverted. It will be a nightmare having dogs barking an running out of control at bottom of the building. Dogs owners don't care about neighborhood, making their dogs braking after midnight.
- Based on the locations between two major rail lines, how about offering some areas where people can clearly watch and photograph trains coming and going into downtown Toronto? A platform at the far eastern end of Ordinance Park could provide an excellent view of railway running between the towering buildings of downtown and under the Bathurst Street bridge. There are a number of cities that have erected viewing areas in parks near busy rail lines and they have proven popular.
- Not enough chair seating that is shaded by a cover that is not trees. Don't allow dogs, or people will not walk there due to risk of infection. I really like the idea of tables and chairs for games. Could use more variety of levels. Would be nice to have game stations like croquet or beanbag toss.

Appendix C – Community Pop-Up Raw Comments

- “We like it!” x4
- South Stanely park – more lighting along main walkway
- Keep the path wide enough for trucks
- Well maintained washrooms
- Don't over light the paths
- Keep sightlines clear from walkway
- Drainage issues at bridge footing
- Like the pollinator planting – as little lawn as possible
- I like it the way it is x2
- More slow-pitch baseball downtown
- What height will the switching station be?