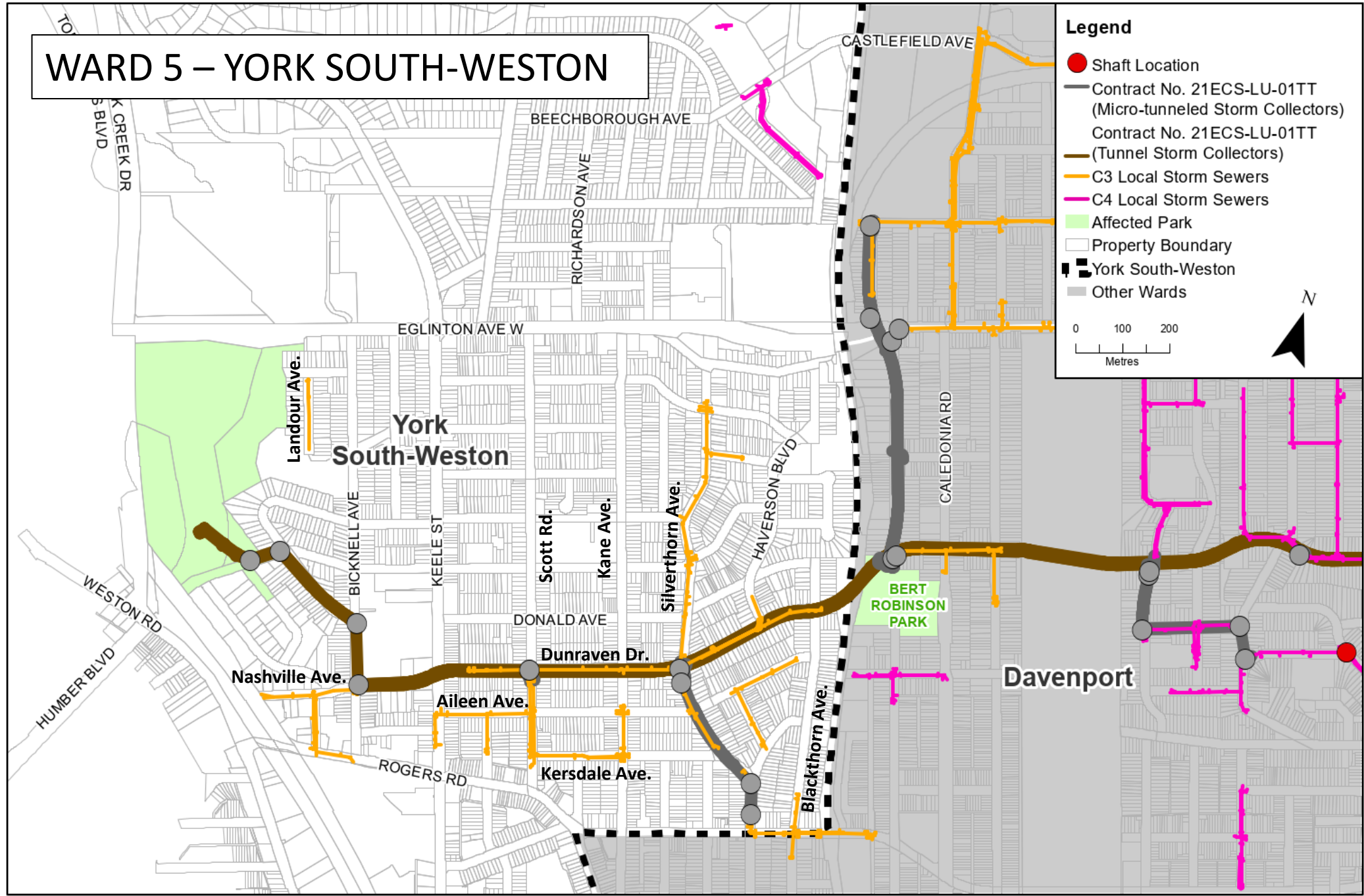


WARD 5 – YORK SOUTH-WESTON

Legend

- Shaft Location
 - Contract No. 21ECS-LU-01TT (Micro-tunneled Storm Collectors)
 - Contract No. 21ECS-LU-01TT (Tunnel Storm Collectors)
 - C3 Local Storm Sewers
 - C4 Local Storm Sewers
 - Affected Park
 - Property Boundary
 - ▬ York South-Weston
 - ▬ Other Wards
- 0 100 200
Metres
- N



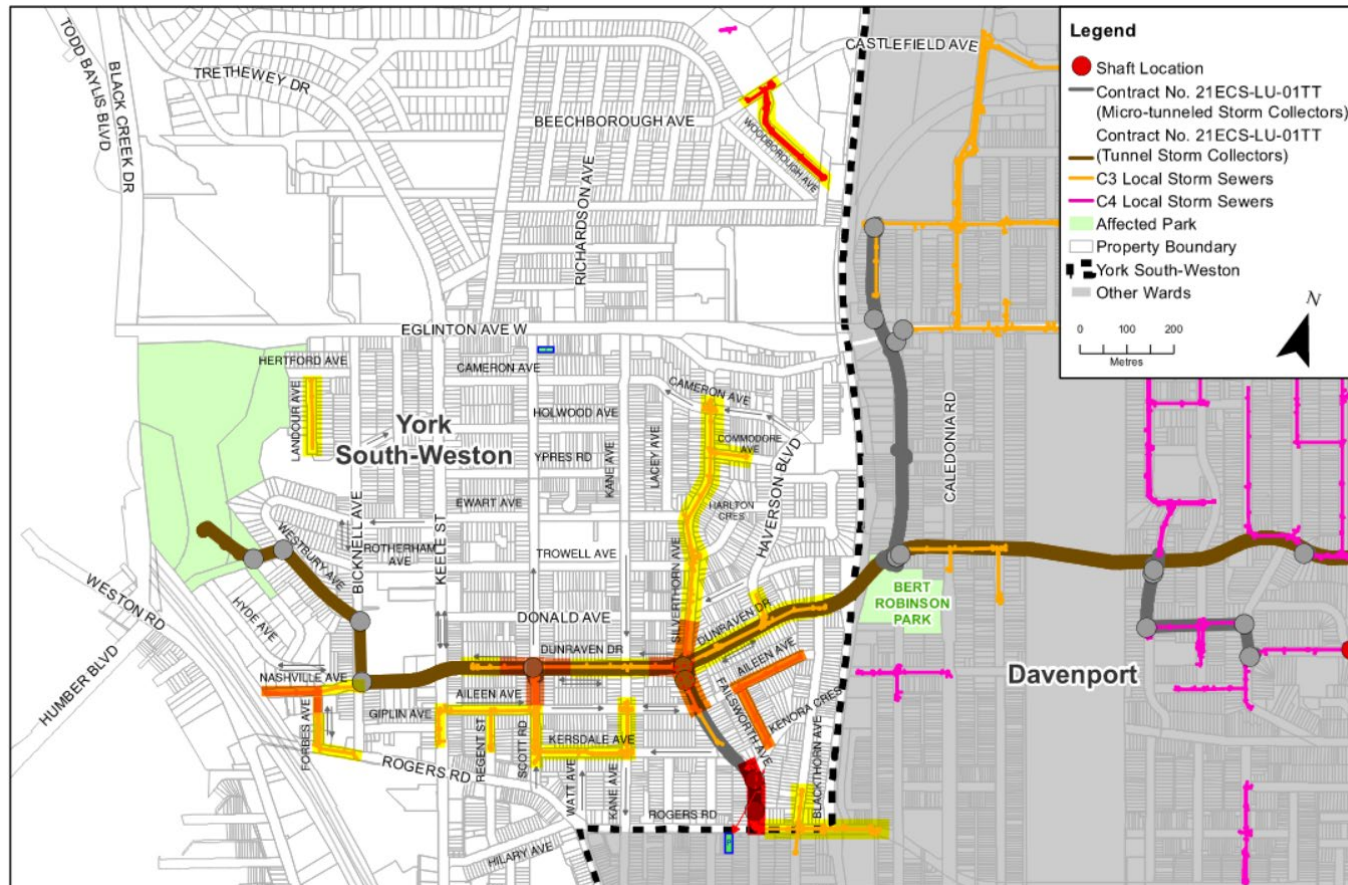
Ward Specific Information for Ward 5

Contracts 3 and 4:

- Total 16 km length of new storm sewers and 9km length of various other drainage pipes and watermains.
- Total 7.0 km length of new sewers in Ward 5
- Project will provide flooding protection to about **1,000 homes** in Ward 5


Sewer Size	Approximate Length
300-525mm	1,750.0 m
600-900mm	2,150.0 m
1050-1350mm	200.0 m
1500+mm	350.0 m
Catch basin and misc. piping	800.0 m
Contract 2 sewers (Completed)	1,750.0 m

Parking Impacts for Ward 5



- Due to construction, driveways will be blocked for an extended period, displacing cars from their homes
- The analysis included the reviewing of permit parking available in the area to classify the various construction areas as shown below:

- Area with major parking concerns
- Area with moderate parking concerns
- Area with minor parking concerns

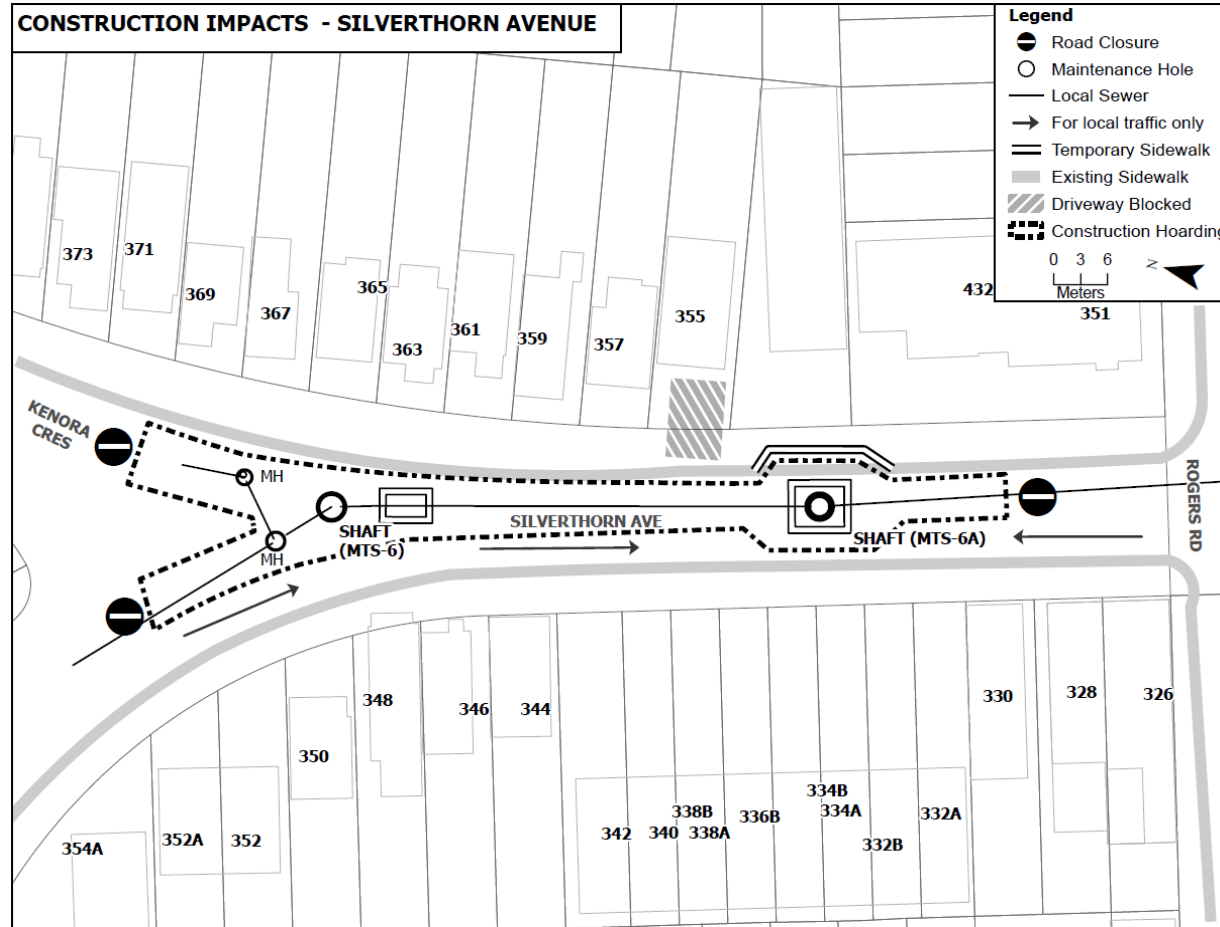
- For the areas with major parking concerns, additional parking lots where residents would be compensated for parking fees: 
- Temporary parking permits will be provided where applicable
- Parking tickets assistance will be provided as necessary. Impacted resident's tickets will be submitted for cancellation.

Ward 5 Right-of-Way Impacts

- Proposed works are located on the City's ROW, however, residents' functioning front yards/driveways may encroach onto the ROW
- Front yards will be fully restored after the work
- On-street parking permits will be provided to owners whose driveways are impacted or obstructed
- Encroachments will not remain in place for full duration of construction.
- Additional information will be provided through Property Impact Notices and Construction Notices as work takes place.

Streets	Driveway Only	Yard Only	Driveway and Yard
Kersdale Ave	1	2	
Dunraven Dr	5	1	
Haverson Blvd	3		
Silverthorn Ave	4	2	5
Scott Rd		1	
Woodborough Ave		10	
Castlefield Ave		1	

Silverthorn Ave. & Rogers Rd. MTS-6a



- Shaft MTS-6a at Silverthorn Avenue and Rogers Road
- Trenchless/open cut local storm sewer construction at the intersection Silverthorn Avenue / Kenora Crescent to Rogers Road.

Resident Impacts:

Traffic:

- Silverthorn Avenue will be reduced to one way southbound from #326 to #373 due to the MTS-6a shaft compound.

Access:

- Restricted driveway access for #355 Silverthorn Avenue

Parking:

- Additional on-street parking will be managed through Permit Parking