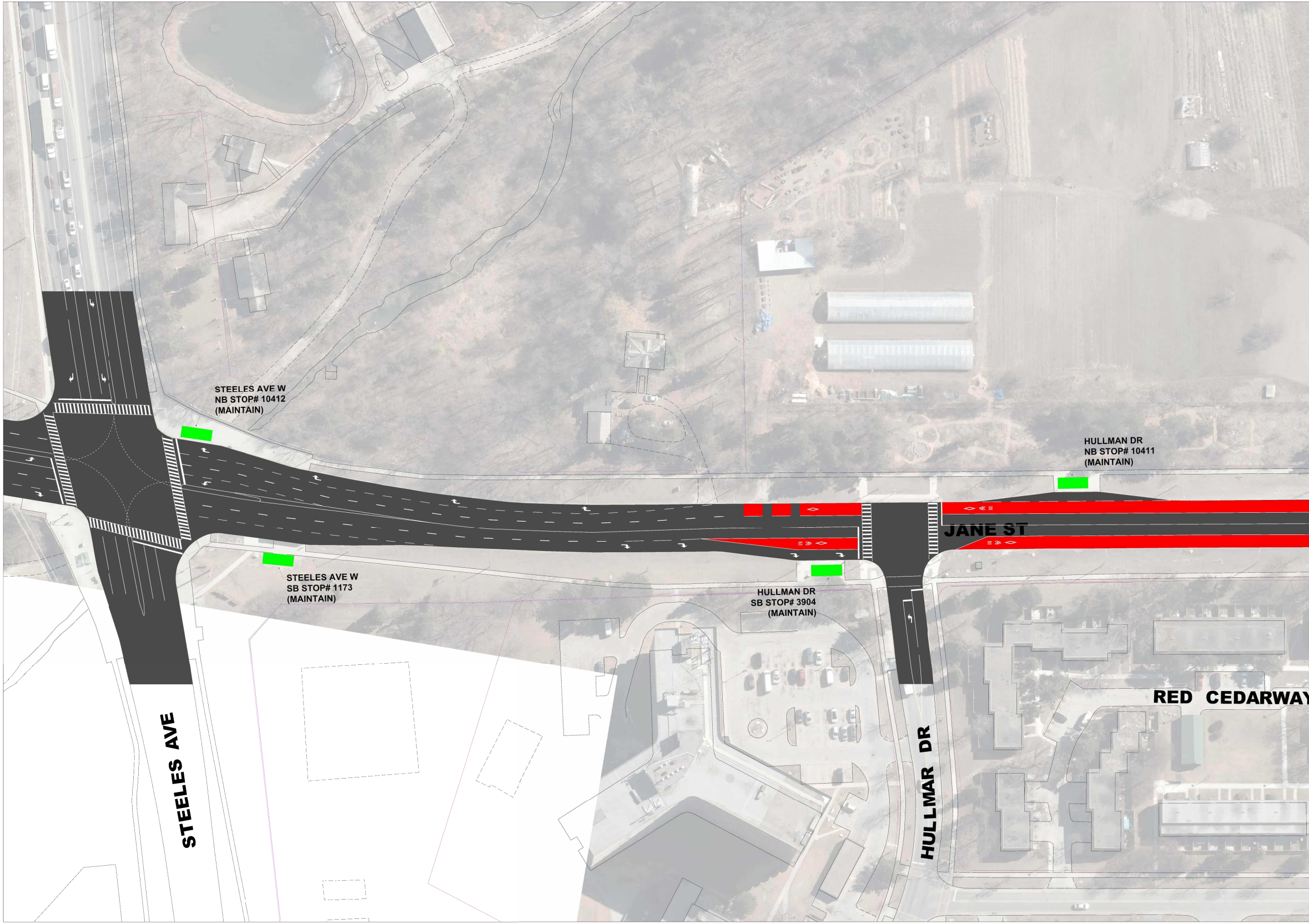
STEELES AVE W
NB STOP# 10412
(MAINTAIN)
HULLMAN DR
NB STOP# 10411
(MAINTAIN)
JANE ST
STEELES AVE W
SB STOP# 1173
(MAINTAIN)
HULLMAN DR
SB STOP# 3904
(MAINTAIN)
RED CEDARWAY
STEELES AVE
HULLMAR DR

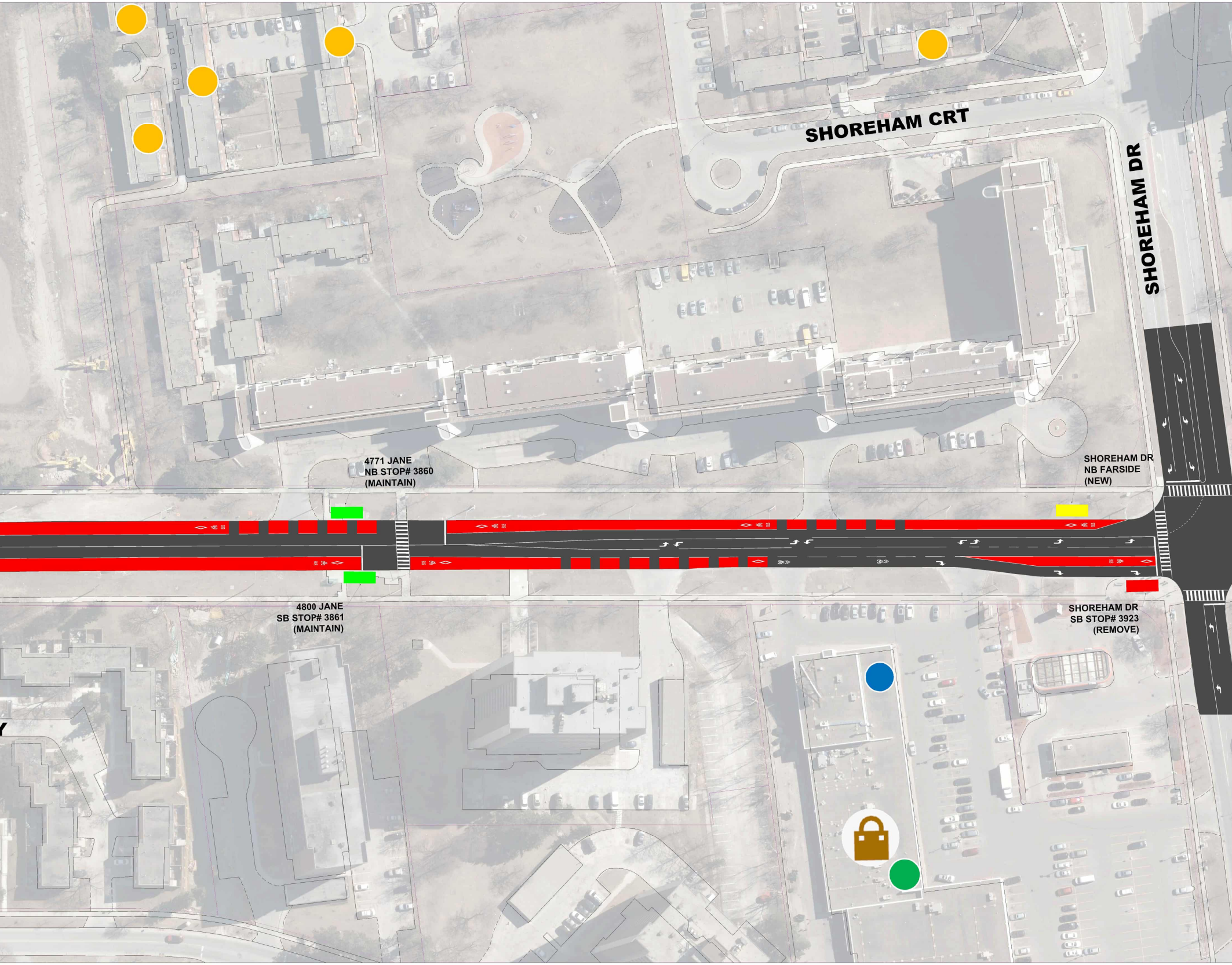
SHOREHAM CRT
SHOREHAM DR
4771 JANE
NB STOP# 3860
(MAINTAIN)
SHOREHAM DR
NB FARSIDE
(NEW)
4800 JANE
SB STOP# 3861
(MAINTAIN)
SHOREHAM DR
SB STOP# 3923
(REMOVE)

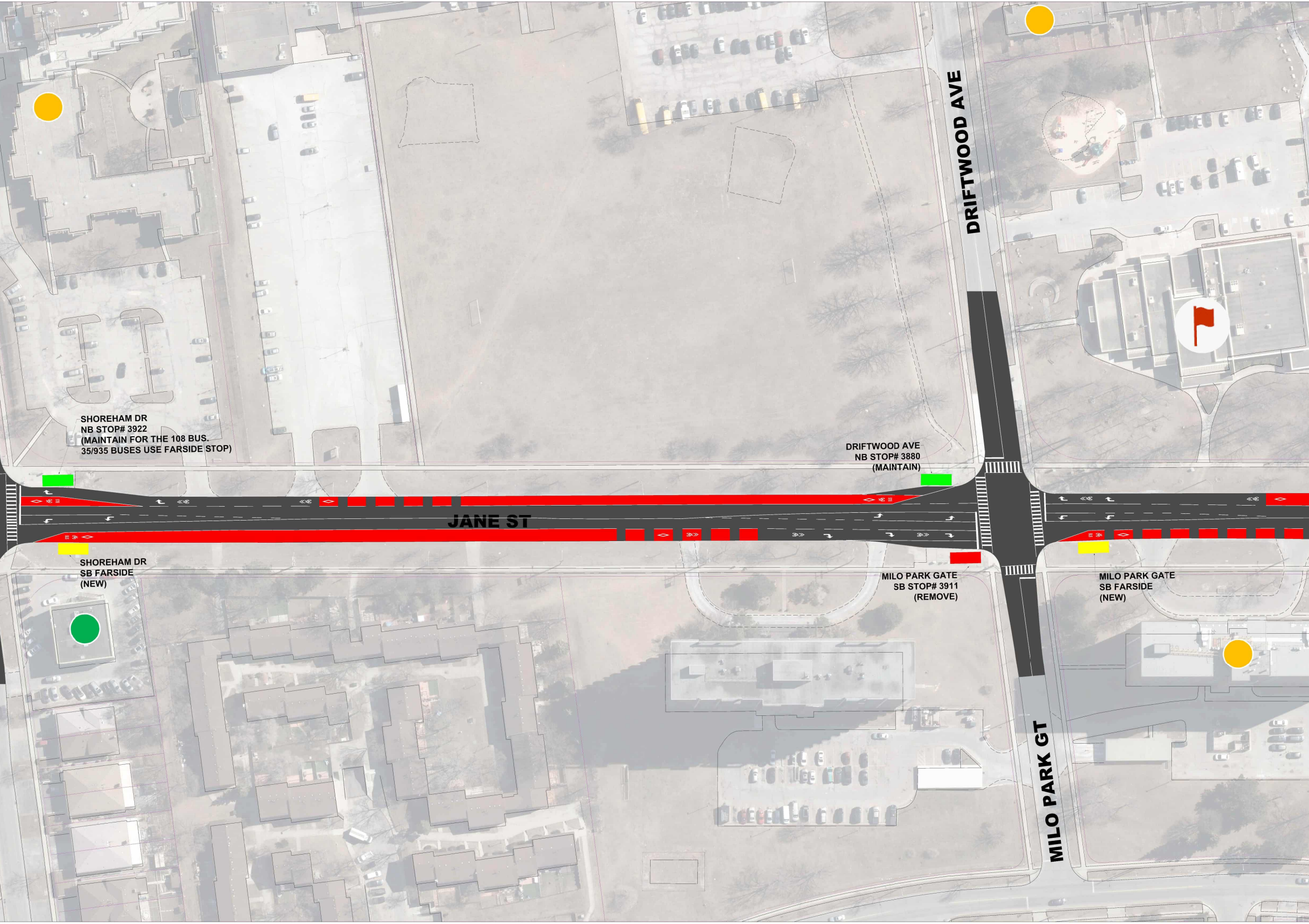
DRIFTWOOD AVE
SHOREHAM DR
NB STOP# 3922
(MAINTAIN FOR THE 108 BUS.
35/935 BUSES USE FARSIDE STOP)
DRIFTWOOD AVE
NB STOP# 3880
(MAINTAIN)
JANE ST
SHOREHAM DR
SB FARSIDE
(NEW)
MILO PARK GATE
SB STOP# 3911
(REMOVE)
MILO PARK GATE
SB FARSIDE
(NEW)
MILO PARK GT

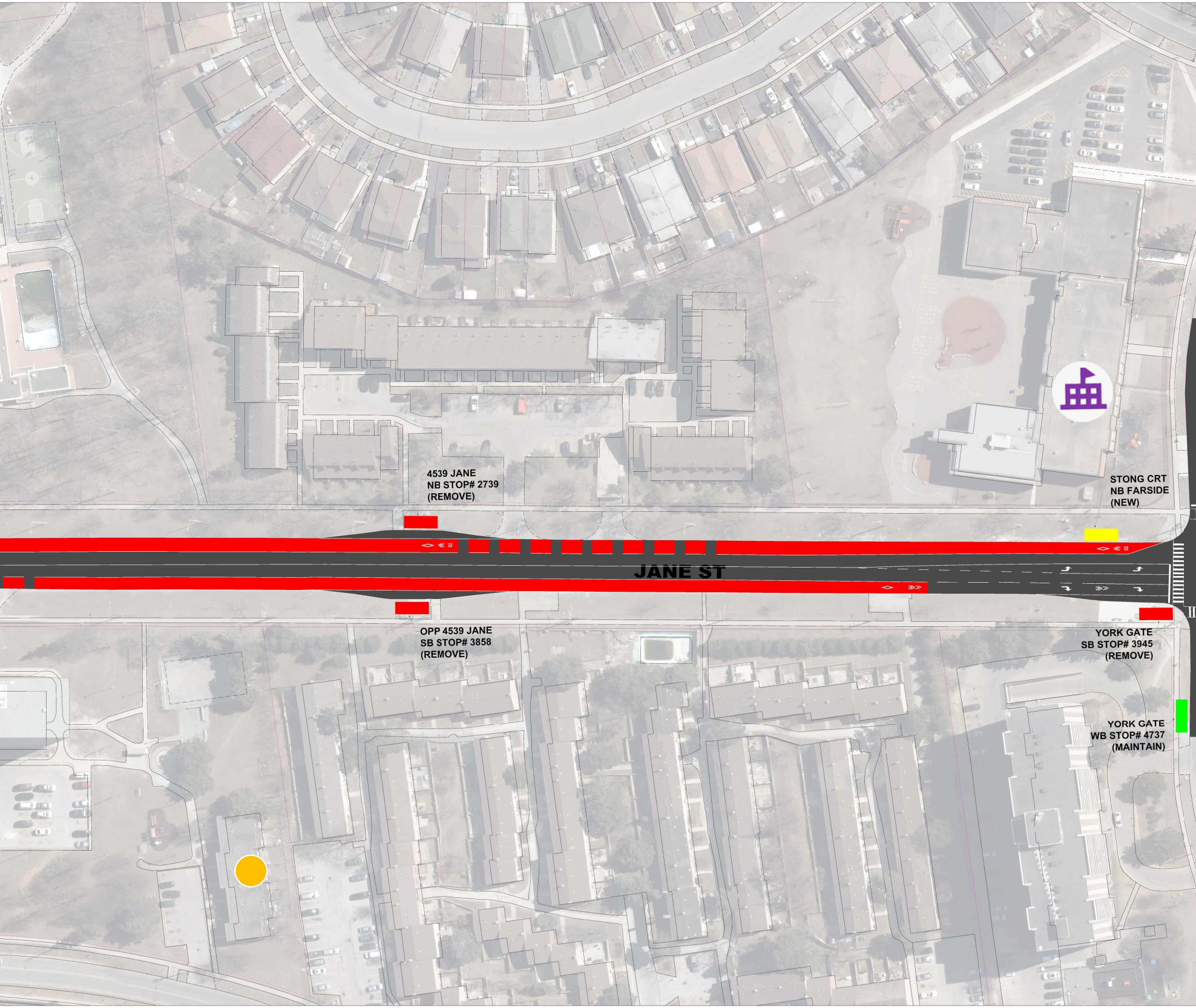
4539 JANE
NB STOP# 2739
(REMOVE)
STONG CRT
NB FARSIDE
(NEW)
JANE ST
OPP 4539 JANE
SB STOP# 3858
(REMOVE)
YORK GATE
SB STOP# 3945
(REMOVE)
YORK GATE
WB STOP# 4737
(MAINTAIN)

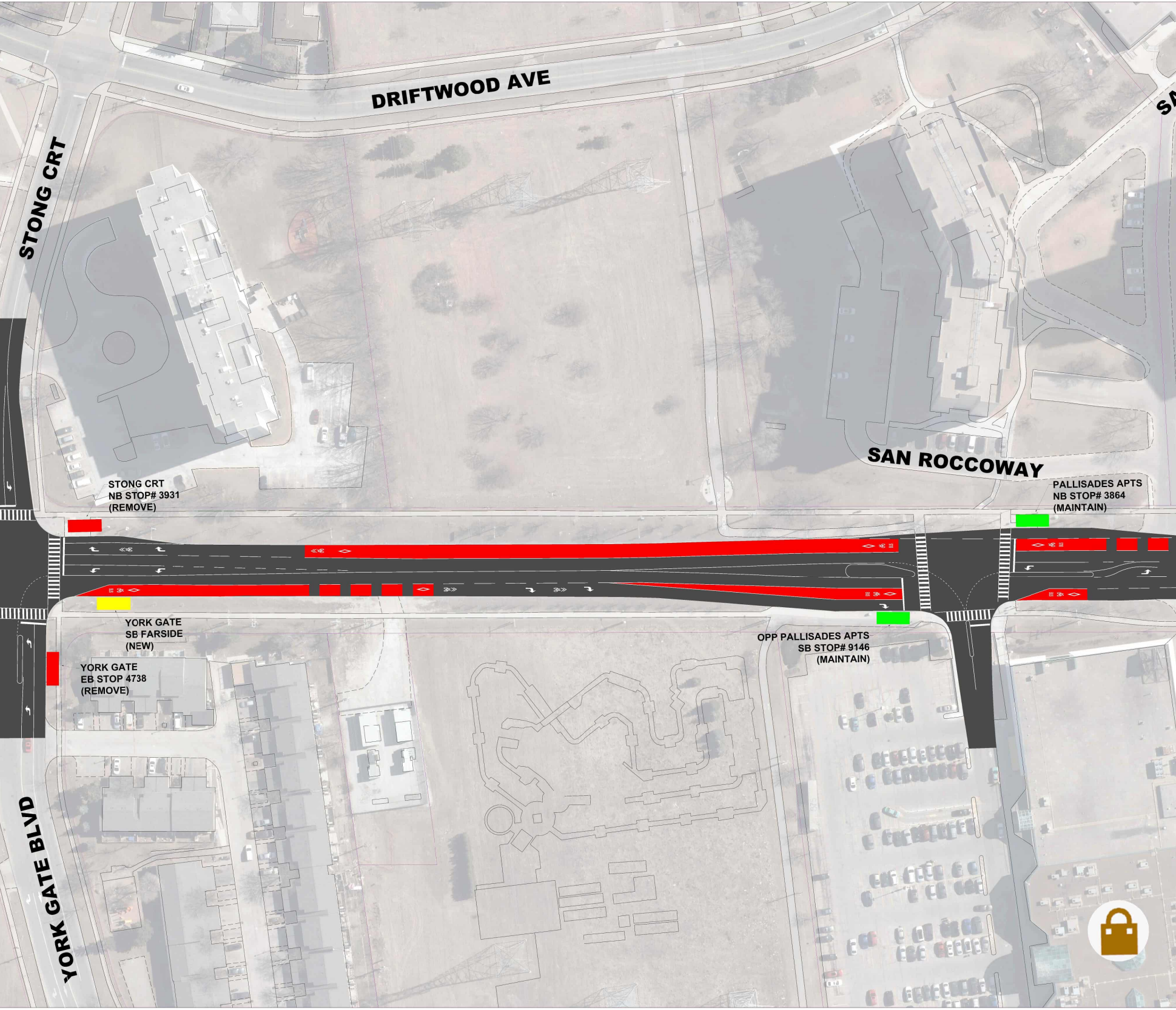
DRIFTWOOD AVE
SA
STONG CRT
SAN ROCCOWAY
STONG CRT
NB STOP# 3931
(REMOVE)
PALLISADES APTS
NB STOP# 3864
(MAINTAIN)
YORK GATE
SB FARSIDE
(NEW)
OPP PALLISADES APTS
SB STOP# 9146
(MAINTAIN)
YORK GATE
EB STOP 4738
(REMOVE)
YORK GATE BLVD

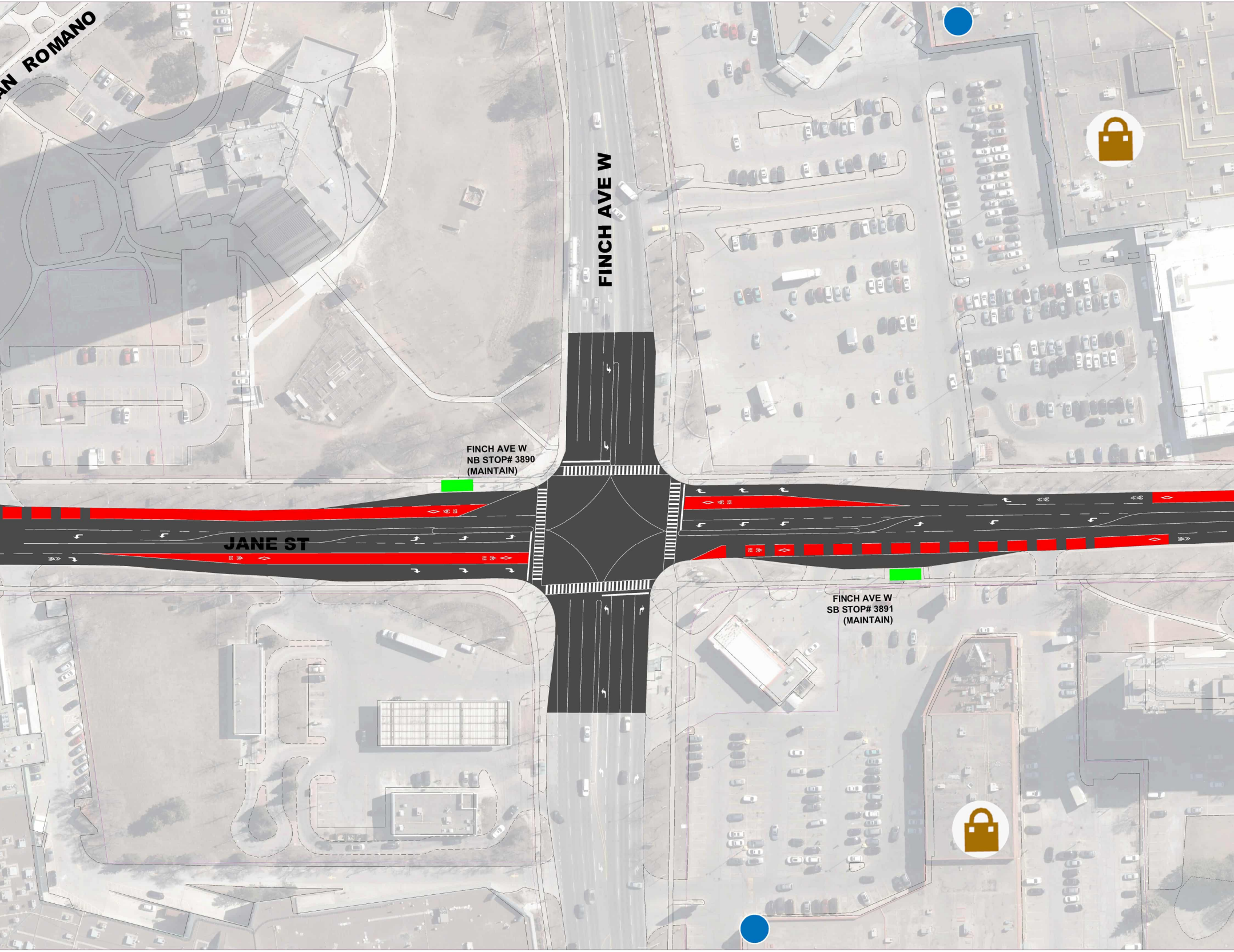
AN ROMANO
FINCH AVE W
JANE ST
FINCH AVE W
NB STOP# 3890
(MAINTAIN)
FINCH AVE W
SB STOP# 3891
(MAINTAIN)

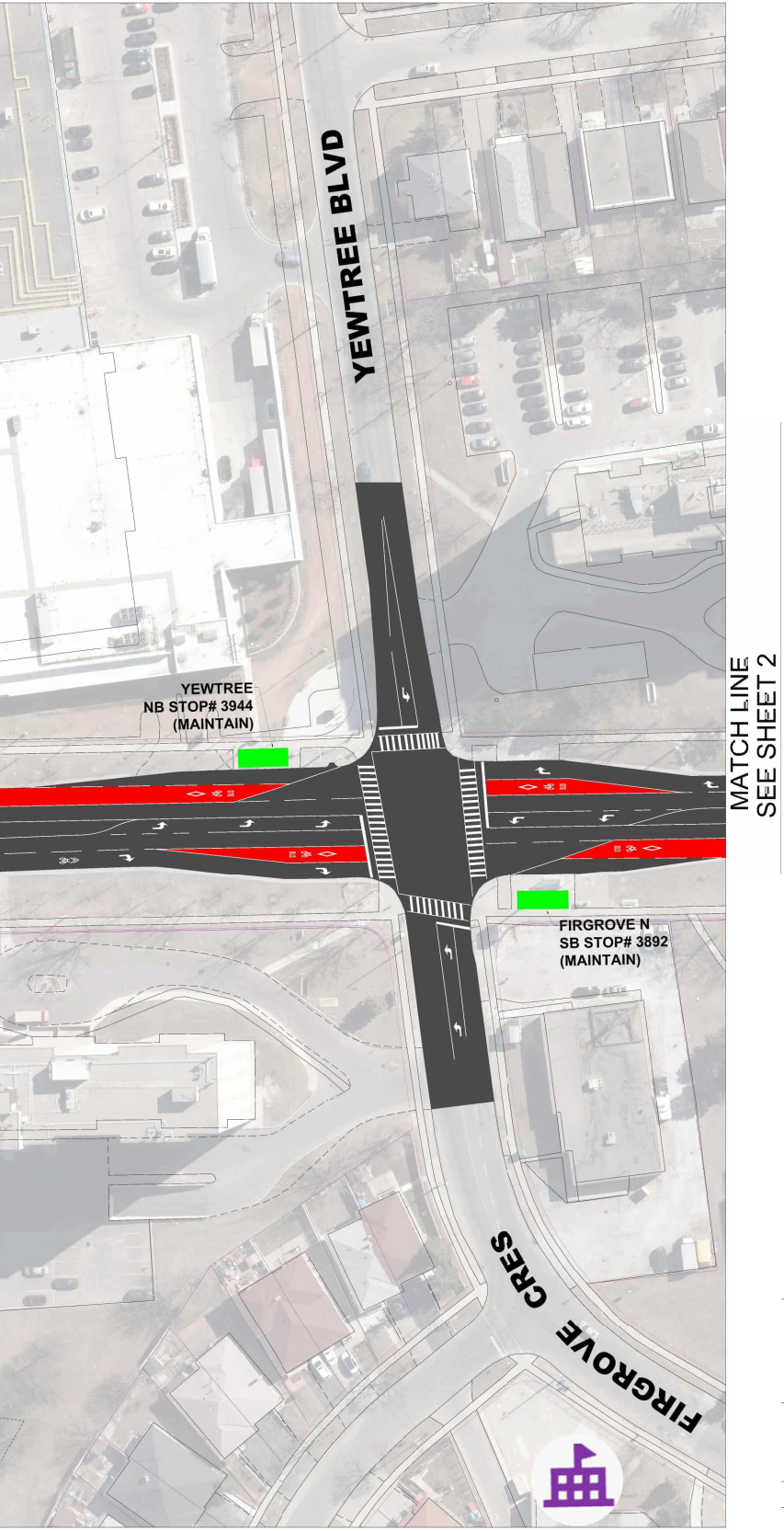
YEWTREE BLVD
YEWTREE
NB STOP# 3944
(MAINTAIN)
FIRGROVE N
SB STOP# 3892
(MAINTAIN)
FIRGROVE CRES
MATCH LINE
SEE SHEET 2

LEGEND:

↱	SOLID WHITE RIGHT TURN ARROW
🟩	BUS STOP - MAINTAIN
🟥	BUS STOP - REMOVE
🟨	BUS STOP - NEW
🟥	DEDICATED BUS LANE
▭	WARNING SIGN (DO NOT BLOCK)
🚲	BICYCLE SYMBOL
◊	BUS LANE DIAMOND SYMBOL
BUS	BUS LANE PAVEMENT TEXT
📖	LIBRARY
🏫	SCHOOL
🛍	SHOPPING CENTRE
🔵	GROCERY STORE
🟢	PHARMACY
🟡	COMMUNITY HOUSING
⚑	COMMUNITY CENTRE
🔥	FIRESTATION
🏠	RETIREMENT HOME OR LONG TERM CARE

NOTES:

1. INFORMATION ON THIS PLAN IS BASED ON OFFICE RECORDS AND IS SUBJECT TO FIELD VERIFICATION.
2. ALL DIMENSIONS ARE APPROXIMATE.
3. PAVEMENT MARKING QUANTITIES SHOWN IN MATRIX REFER TO TOTAL QUANTITY OF MATERIAL REQUIRED FOR INSTALLATION OF ALL PAVEMENT MARKINGS ALONG JANE ST FROM NORTH OF STEELES AVE TO SOUTH OF EGLINTON AVE.
5. PROPOSED PAVEMENT MARKINGS ARE DEPICTED IN BLACK.
EXISTING PAVEMENT MARKINGS ARE DEPICTED IN GREY.
6. PROPOSED CROSSWALKS TO REMAIN IN CURRENT EXISTING ALIGNMENT; TO BE REFRESHED.
7. PAINTED CURB RADIUS DESIGN WAS PROVIDED BY THE CITY OF TORONTO TO BE INSTALLED AS PART OF THIS WORK PACKAGE. ADDITIONAL WORK TO INSTALL FLEXIBLE BOLLARDS AT 0.5m SETBACK FROM THE EDGE OF CURB LINE TO BE COMPLETED BY OTHERS FOLLOWING THE PROPOSED WORKS SHOWN HERE.

RapidTO: Jane Street

STEELES AVE TO FIRGROVE CRES

OPTION 2 - DEDICATED BUS LANES

DESIGN	CML	DRAWN	CML	CHECKED	JQ	CONTRACT No.
SCALE:	1:500			DRAWING NUMBER		SHEET 1 OF 5
DATE:	18 OCTOBER 2024					

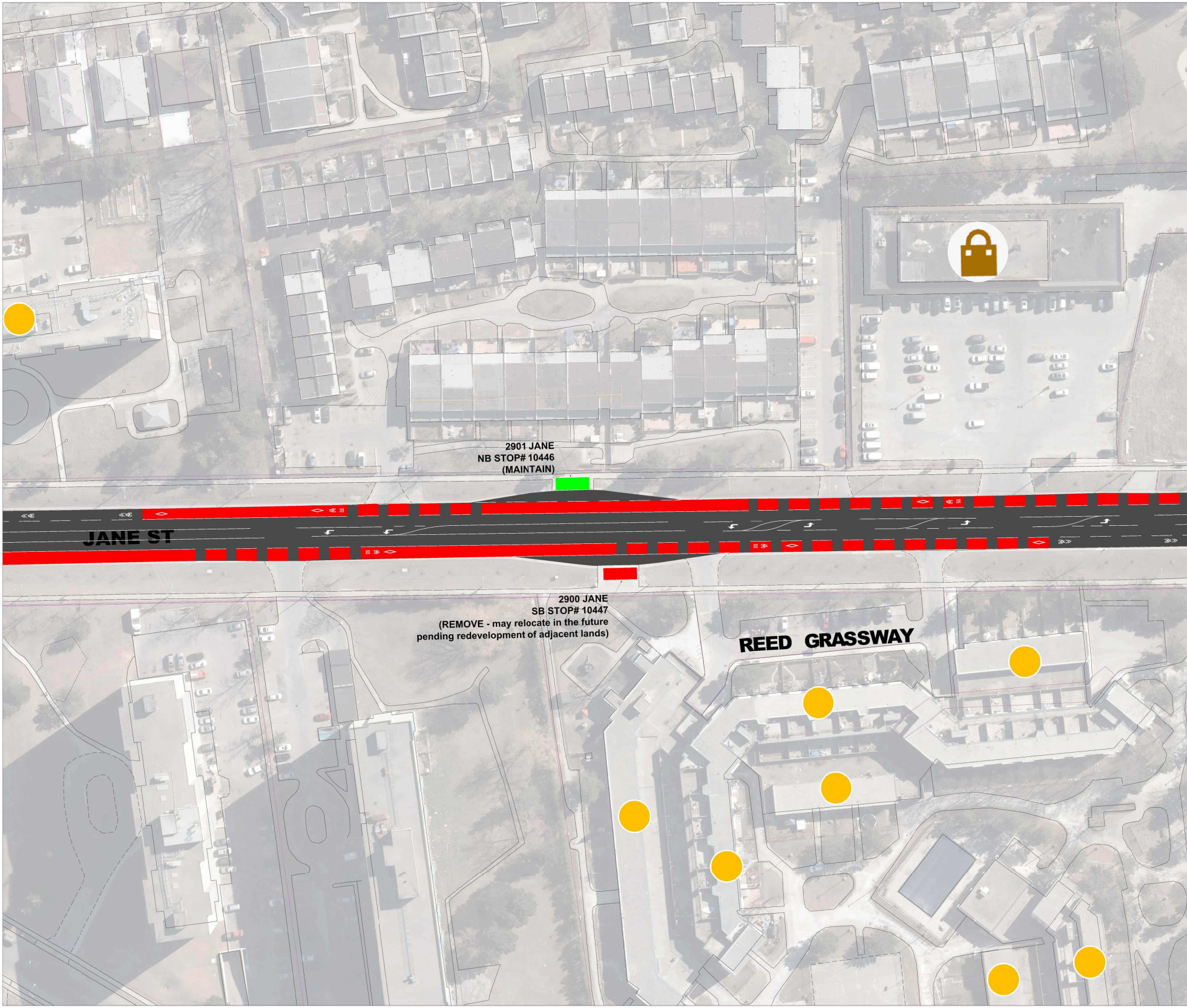
JANE ST
REED GRASSWAY

2901 JANE
NB STOP# 10446
(MAINTAIN)

2900 JANE
SB STOP# 10447
(REMOVE - may relocate in the future
pending redevelopment of adjacent lands)

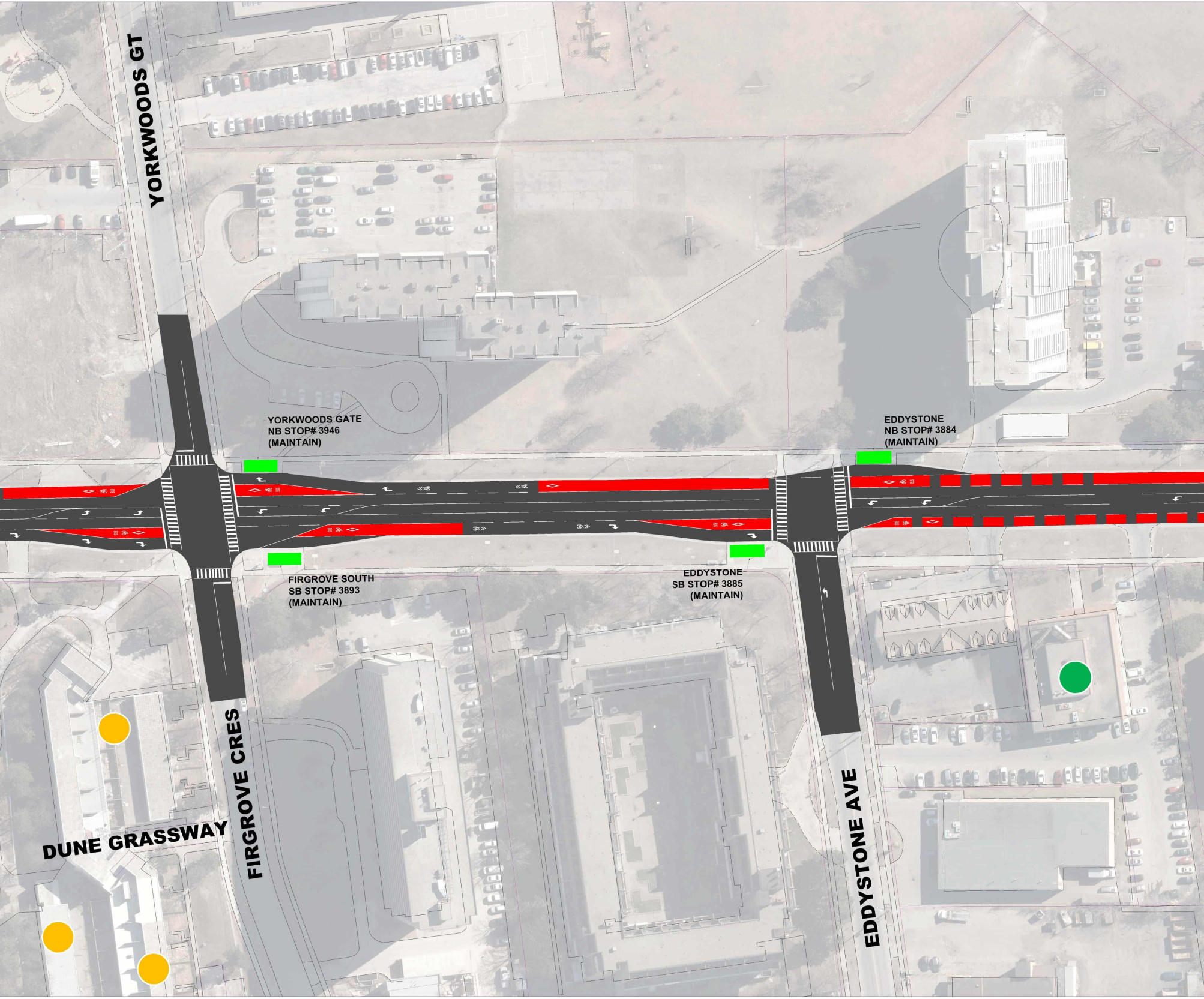
YORKWOODS GT
YORKWOODS GATE NB STOP# 3946 (MAINTAIN)
EDDYSTONE NB STOP# 3884 (MAINTAIN)
FIRGROVE SOUTH SB STOP# 3893 (MAINTAIN)
EDDYSTONE SB STOP# 3885 (MAINTAIN)
DUNE GRASSWAY
FIRGROVE CRES
EDDYSTONE AVE

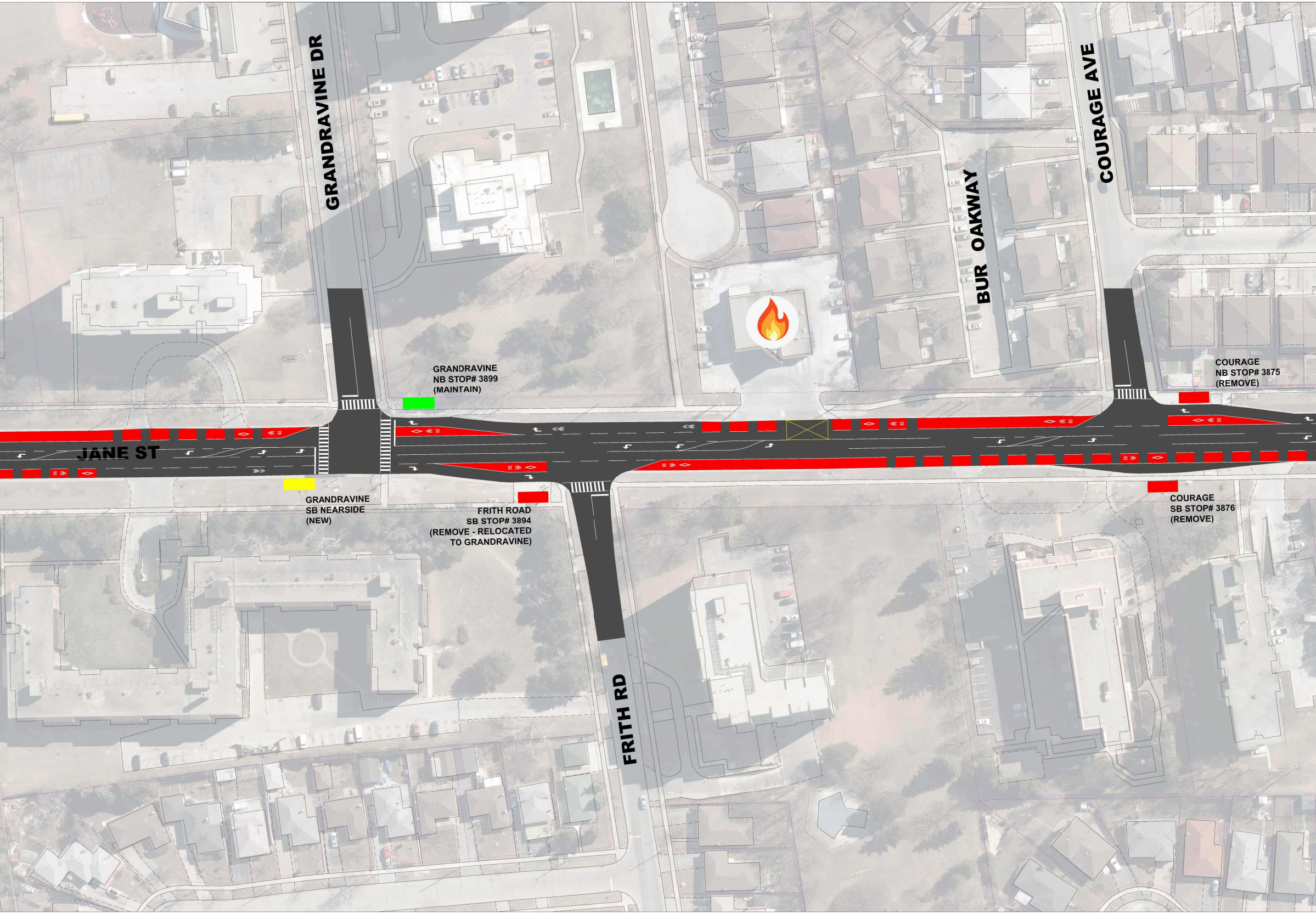
GRANDRAVINE DR
COURAGE AVE
BUR OAKWAY
JANE ST
FRITH RD
GRANDRAVINE
NB STOP# 3899
(MAINTAIN)
COURAGE
NB STOP# 3875
(REMOVE)
GRANDRAVINE
SB NEARSIDE
(NEW)
FRITH ROAD
SB STOP# 3894
(REMOVE - RELOCATED
TO GRANDRAVINE)
COURAGE
SB STOP# 3876
(REMOVE)

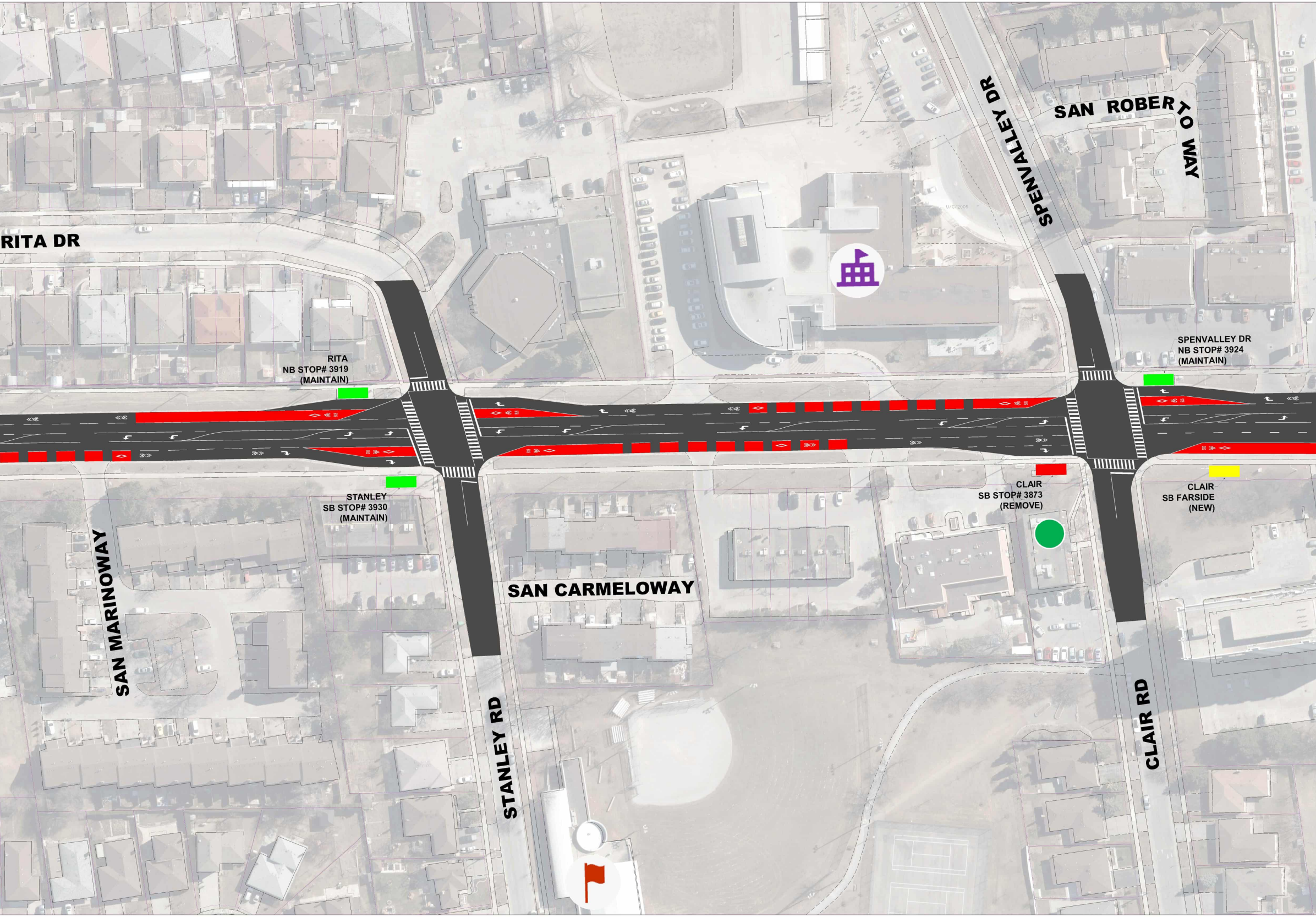
RITA DR
SPENVALLEY DR
SAN ROBERTO WAY
RITA
NB STOP# 3919
(MAINTAIN)
SPENVALLEY DR
NB STOP# 3924
(MAINTAIN)
STANLEY
SB STOP# 3930
(MAINTAIN)
CLAIR
SB STOP# 3873
(REMOVE)
CLAIR
SB FARSIDE
(NEW)
SAN CARMELOWAY
SAN MARINOWAY
STANLEY RD
CLAIR RD

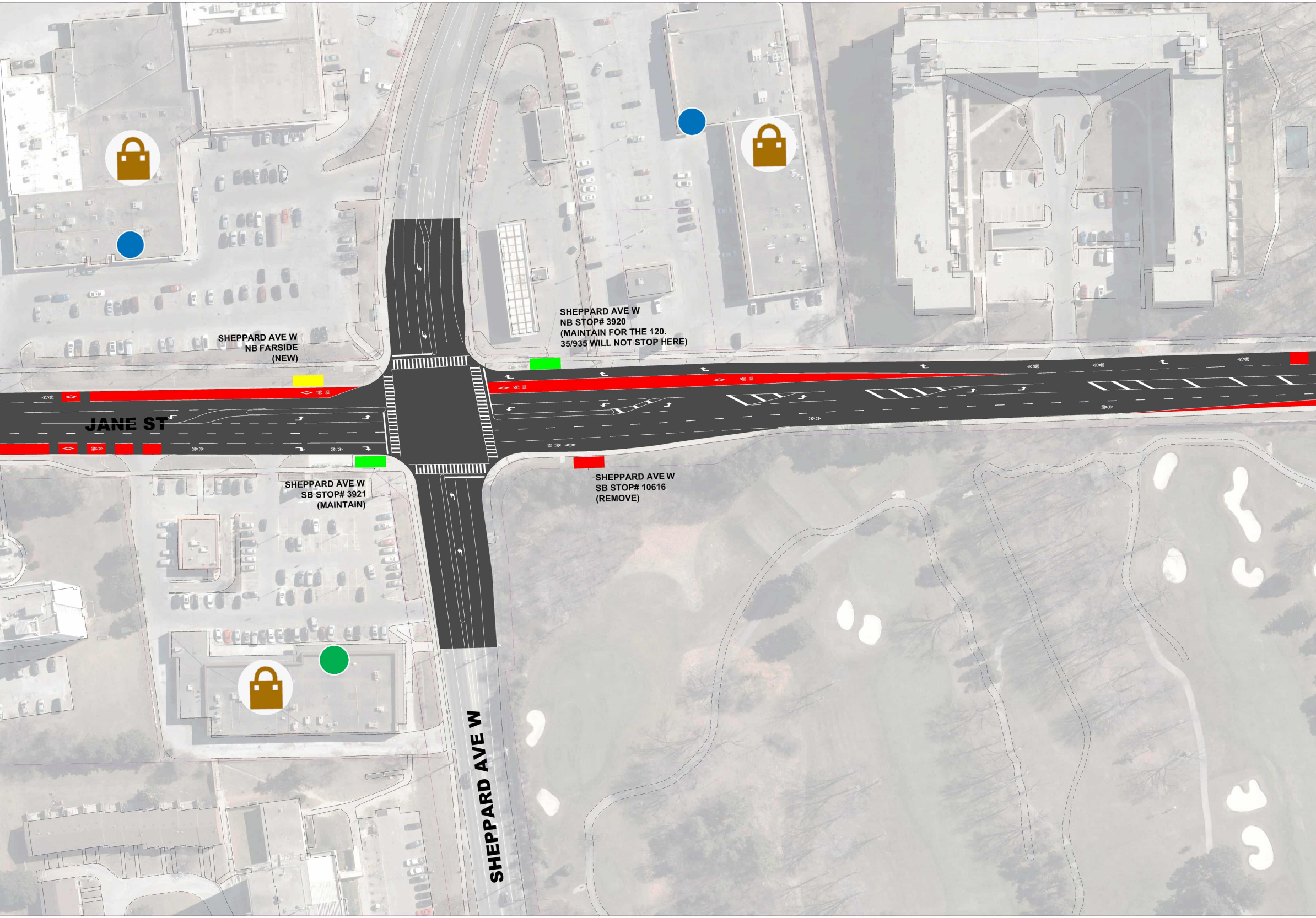
SHEPPARD AVE W
NB FARSIDE
(NEW)
SHEPPARD AVE W
NB STOP# 3920
(MAINTAIN FOR THE 120.
35/935 WILL NOT STOP HERE)
JANE ST
SHEPPARD AVE W
SB STOP# 3921
(MAINTAIN)
SHEPPARD AVE W
SB STOP# 10616
(REMOVE)
SHEPPARD AVE W

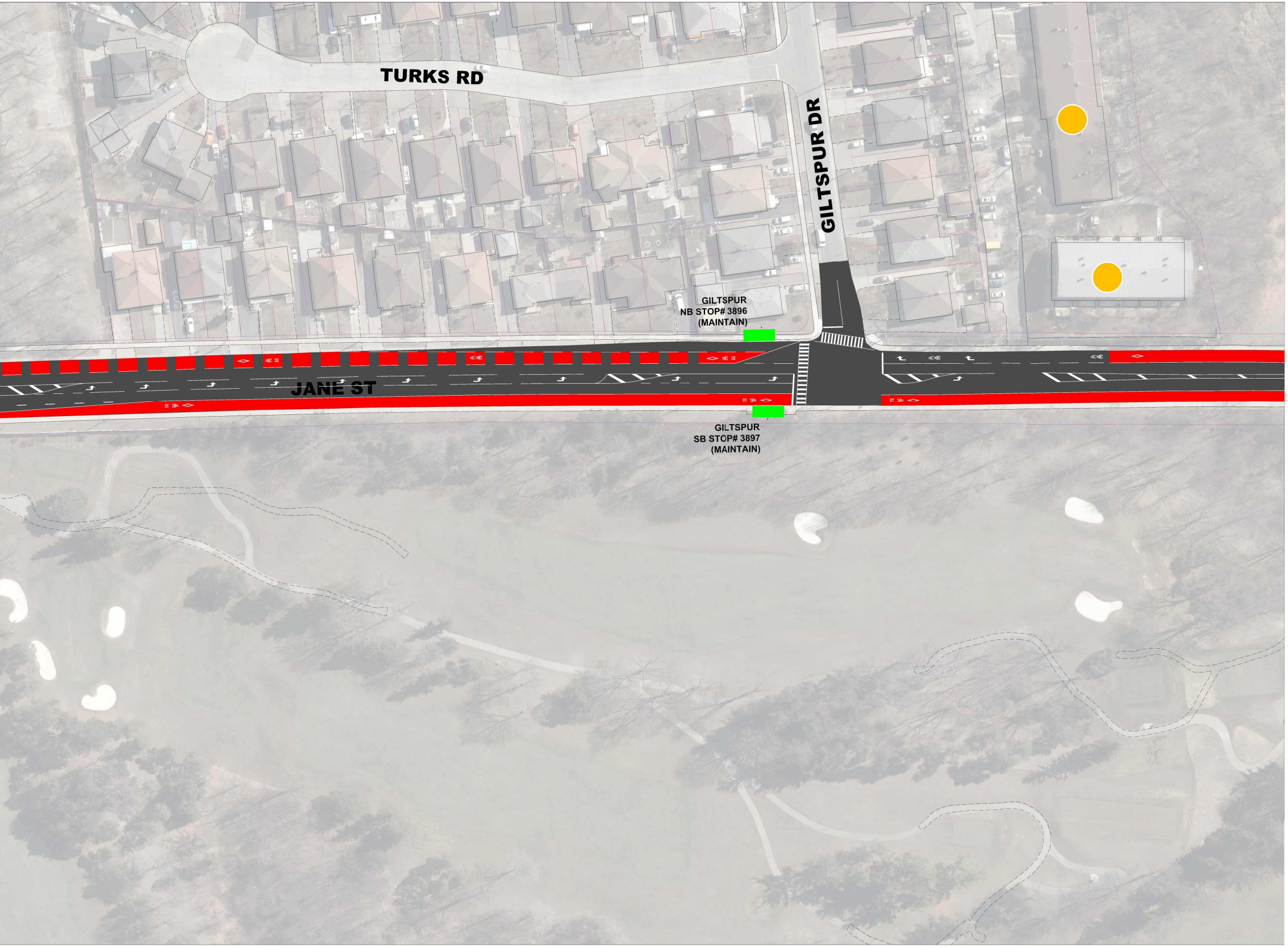
TURKS RD
GILTSPUR DR
GILTSPUR
NB STOP# 3896
(MAINTAIN)
JANE ST
GILTSPUR
SB STOP# 3897
(MAINTAIN)

MATCH LINE
SEE SHEET 3

LEGEND:

↱	SOLID WHITE RIGHT TURN ARROW
🟩	BUS STOP - MAINTAIN
🟥	BUS STOP - REMOVE
🟨	BUS STOP - NEW
🟥	DEDICATED BUS LANE
✉	WARNING SIGN (DO NOT BLOCK)
🚲	BICYCLE SYMBOL
◊	BUS LANE DIAMOND SYMBOL
BUS	BUS LANE PAVEMENT TEXT
📖	LIBRARY
🏫	SCHOOL
🛍	SHOPPING CENTRE
●	GROCERY STORE
●	PHARMACY
●	COMMUNITY HOUSING
⚑	COMMUNITY CENTRE
🔥	FIRESTATION
🏠	RETIREMENT HOME OR LONG TERM CARE

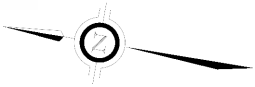

NOTES:

1. INFORMATION ON THIS PLAN IS BASED ON OFFICE RECORDS AND IS SUBJECT TO FIELD VERIFICATION.

2. ALL DIMENSIONS ARE APPROXIMATE.

3. PAVEMENT MARKING QUANTITIES SHOWN IN MATRIX REFER TO TOTAL QUANTITY OF MATERIAL REQUIRED FOR INSTALLATION OF ALL PAVEMENT MARKINGS ALONG JANE ST FROM NORTH OF STEELES AVE TO SOUTH OF EGLINTON AVE.

5. PROPOSED PAVEMENT MARKINGS ARE DEPICTED IN BLACK.
EXISTING PAVEMENT MARKINGS ARE DEPICTED IN GREY.

6. PROPOSED CROSSWALKS TO REMAIN IN CURRENT EXISTING ALIGNMENT; TO BE REFRESHED.

7. PAINTED CURB RADIUS DESIGN WAS PROVIDED BY THE CITY OF TORONTO TO BE INSTALLED AS PART OF THIS WORK PACKAGE. ADDITIONAL WORK TO INSTALL FLEXIBLE BOLLARDS AT 0.5m SETBACK FROM THE EDGE OF CURB LINE TO BE COMPLETED BY OTHERS FOLLOWING THE PROPOSED WORKS SHOWN HERE.

Jacobs TORONTO

RapidTO: Jane Street

FIRGROVE CRES TO GILTSPUR DR

OPTION 2 - DEDICATED BUS LANES

DESIGN	CML	DRAWN	CML	CHECKED	JQ	CONTRACT No.
SCALE:	1:500			DRAWING NUMBER		SHEET 2 OF 5
DATE:	18 OCTOBER 2024					

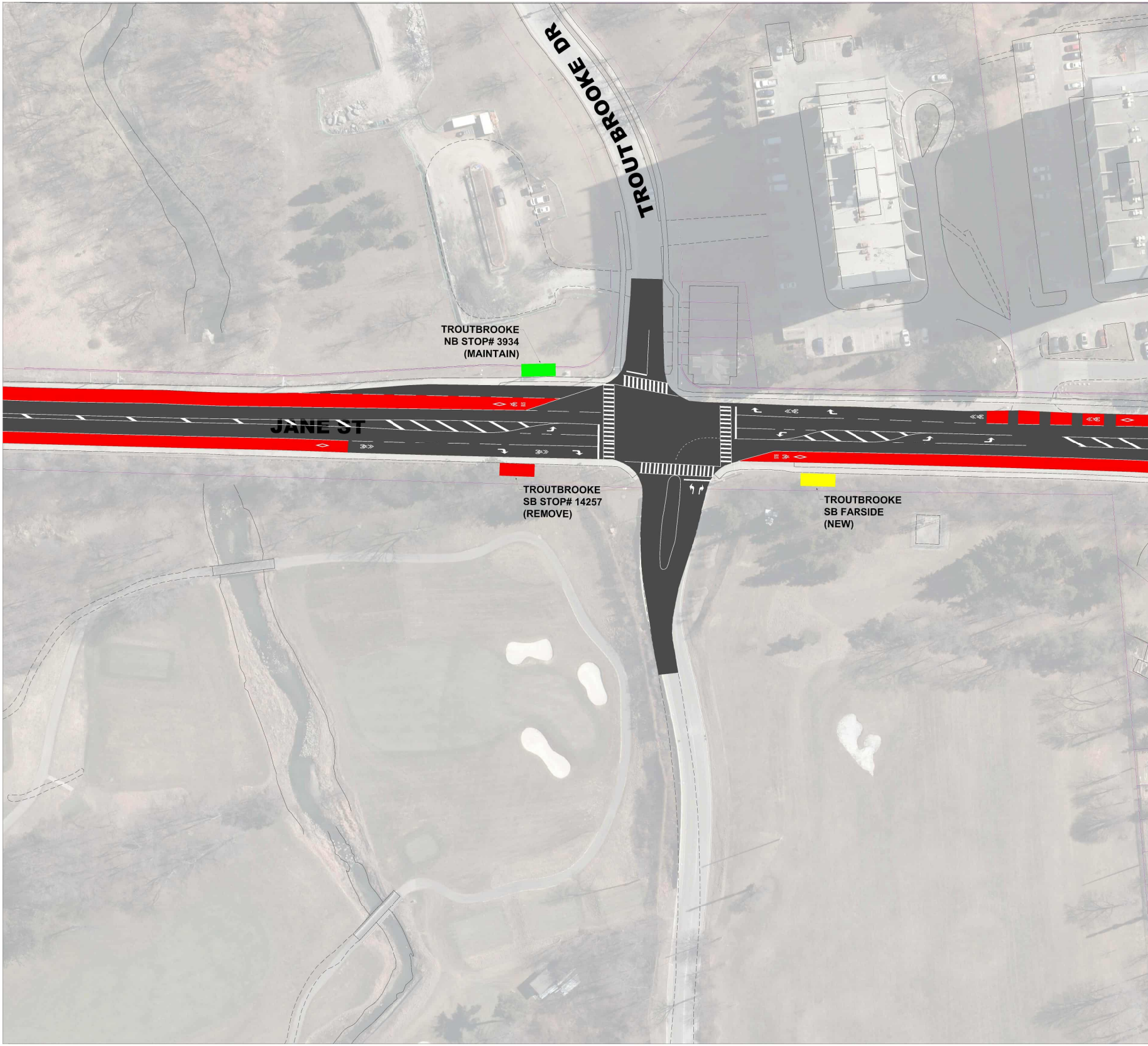
TROUTBROOKE DR
TROUTBROOKE NB STOP# 3934 (MAINTAIN)
JANE ST
TROUTBROOKE SB STOP# 14257 (REMOVE)
TROUTBROOKE SB FARSIDE (NEW)

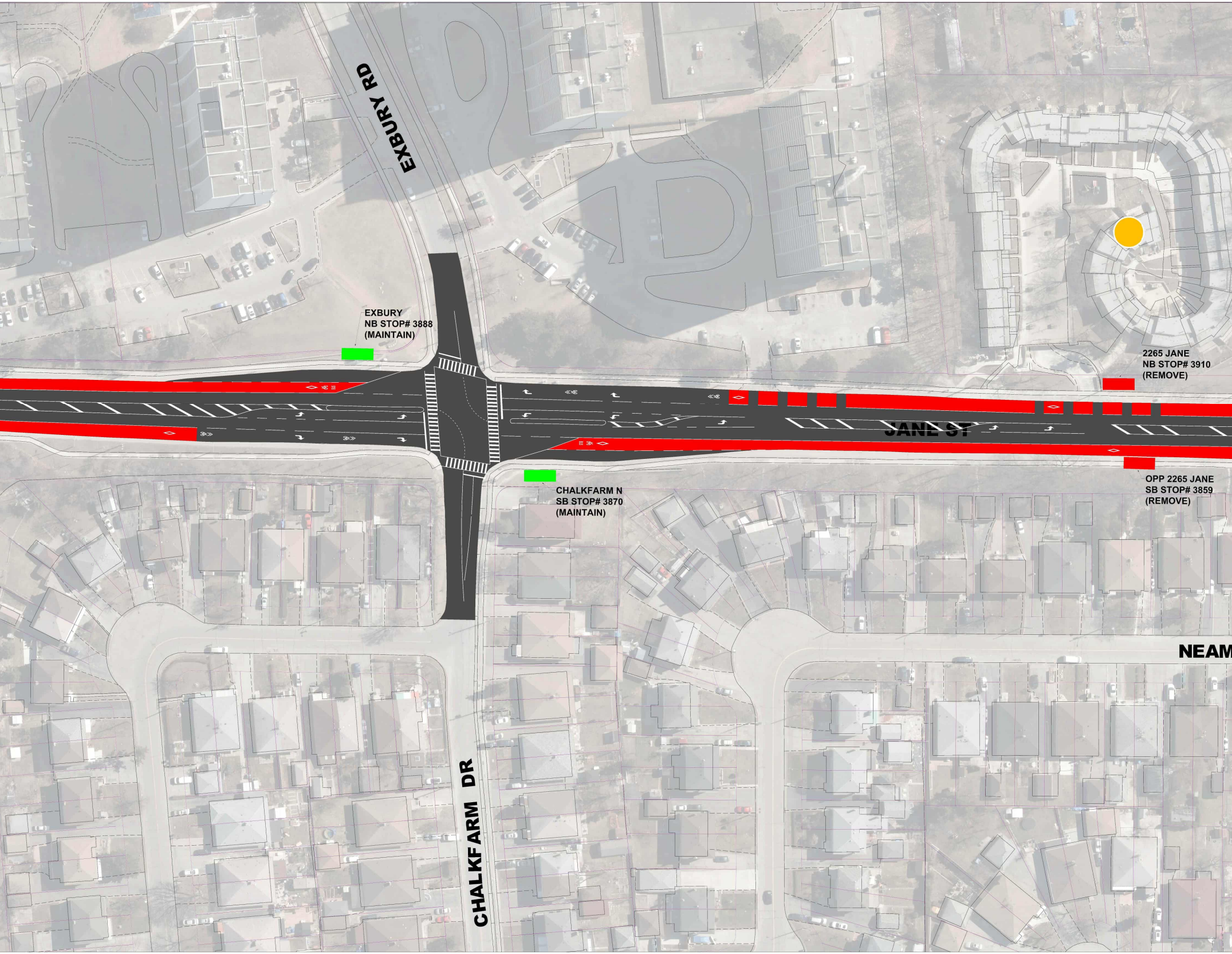
EXBURY RD
EXBURY
NB STOP# 3888
(MAINTAIN)
2265 JANE
NB STOP# 3910
(REMOVE)
JANE ST
CHALKFARM N
SB STOP# 3870
(MAINTAIN)
OPP 2265 JANE
SB STOP# 3859
(REMOVE)
NEAM
CHALKFARM DR

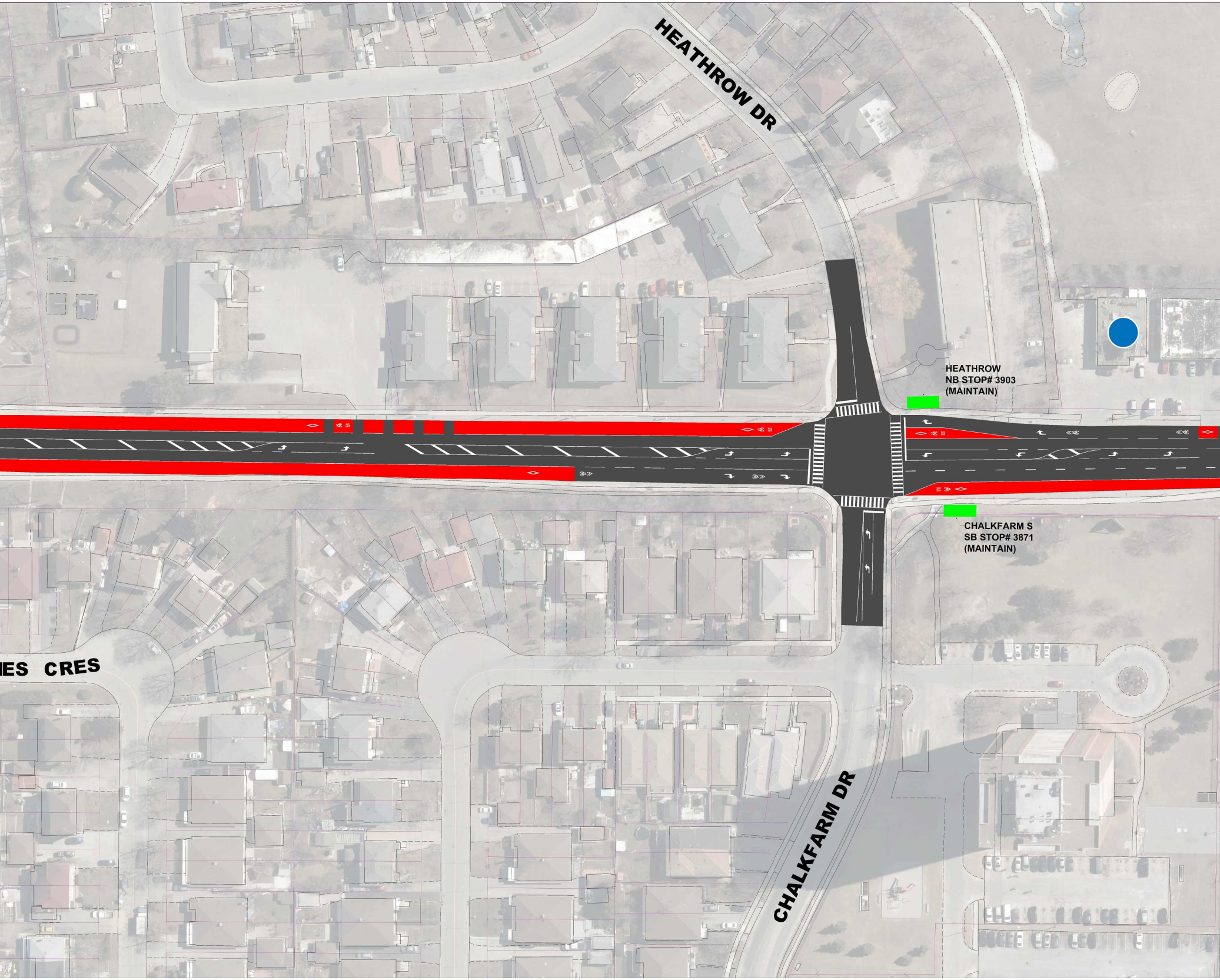
HEATHROW DR
HEATHROW
NB STOP# 3903
(MAINTAIN)
CHALKFARM S
SB STOP# 3871
(MAINTAIN)
ES CRES
CHALKFARM DR

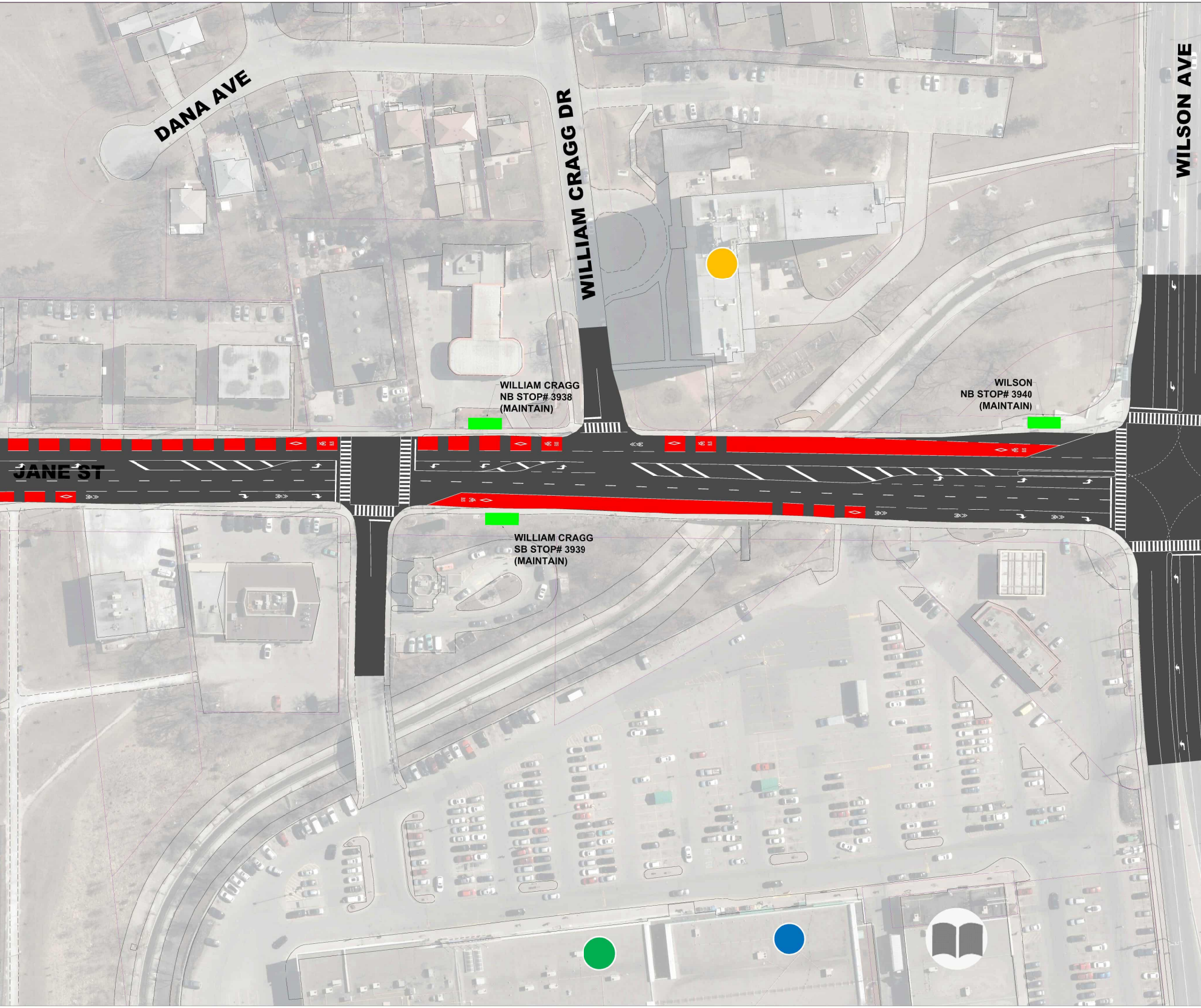
DANA AVE
WILLIAM CRAGG DR
WILSON AVE
JANE ST
WILLIAM CRAGG
NB STOP# 3938
(MAINTAIN)
WILSON
NB STOP# 3940
(MAINTAIN)
WILLIAM CRAGG
SB STOP# 3939
(MAINTAIN)

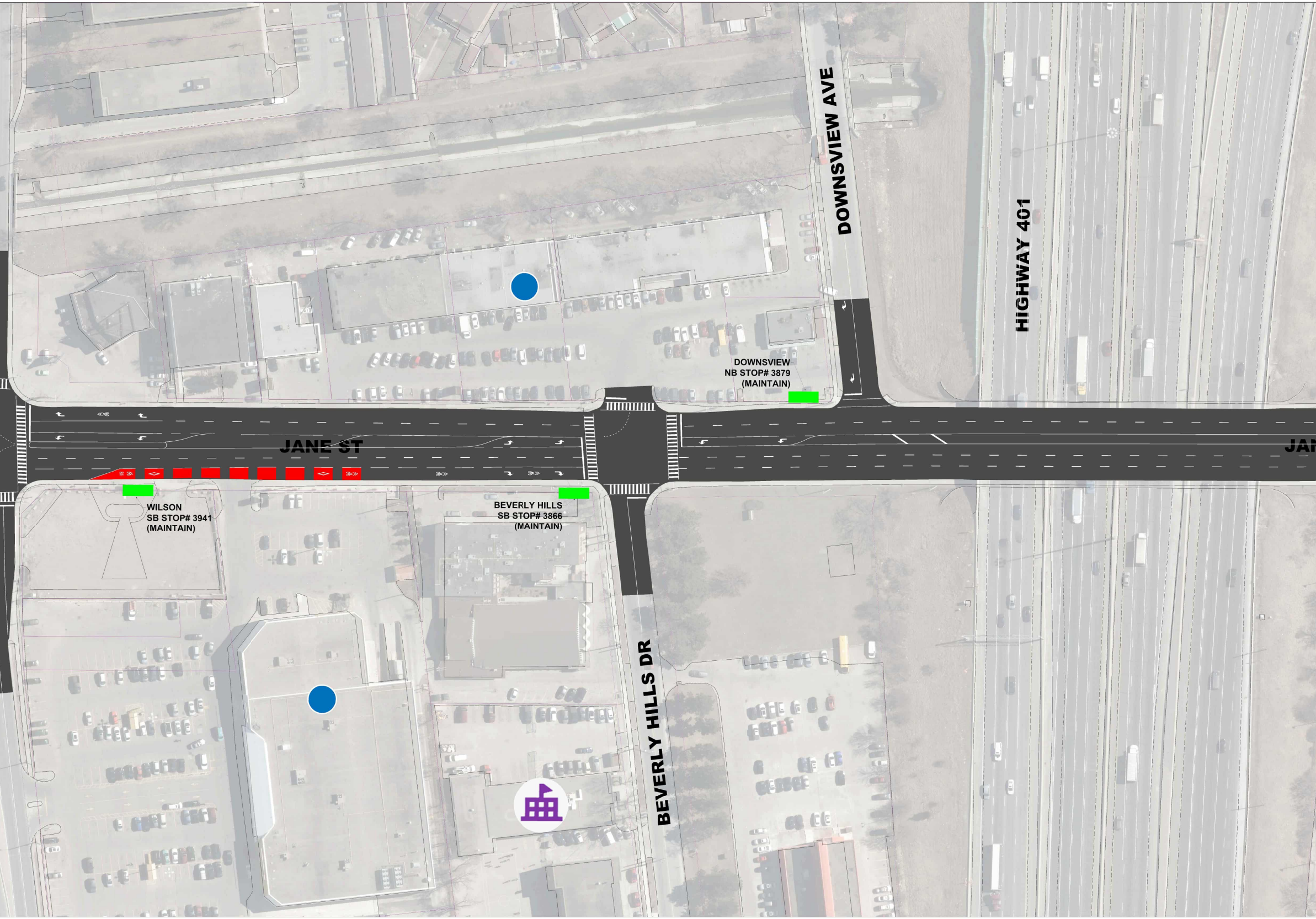
DOWNSVIEW AVE
HIGHWAY 401
DOWNSVIEW
NB STOP# 3879
(MAINTAIN)
JANE ST
JA
WILSON
SB STOP# 3941
(MAINTAIN)
BEVERLY HILLS
SB STOP# 3866
(MAINTAIN)
BEVERLY HILLS DR

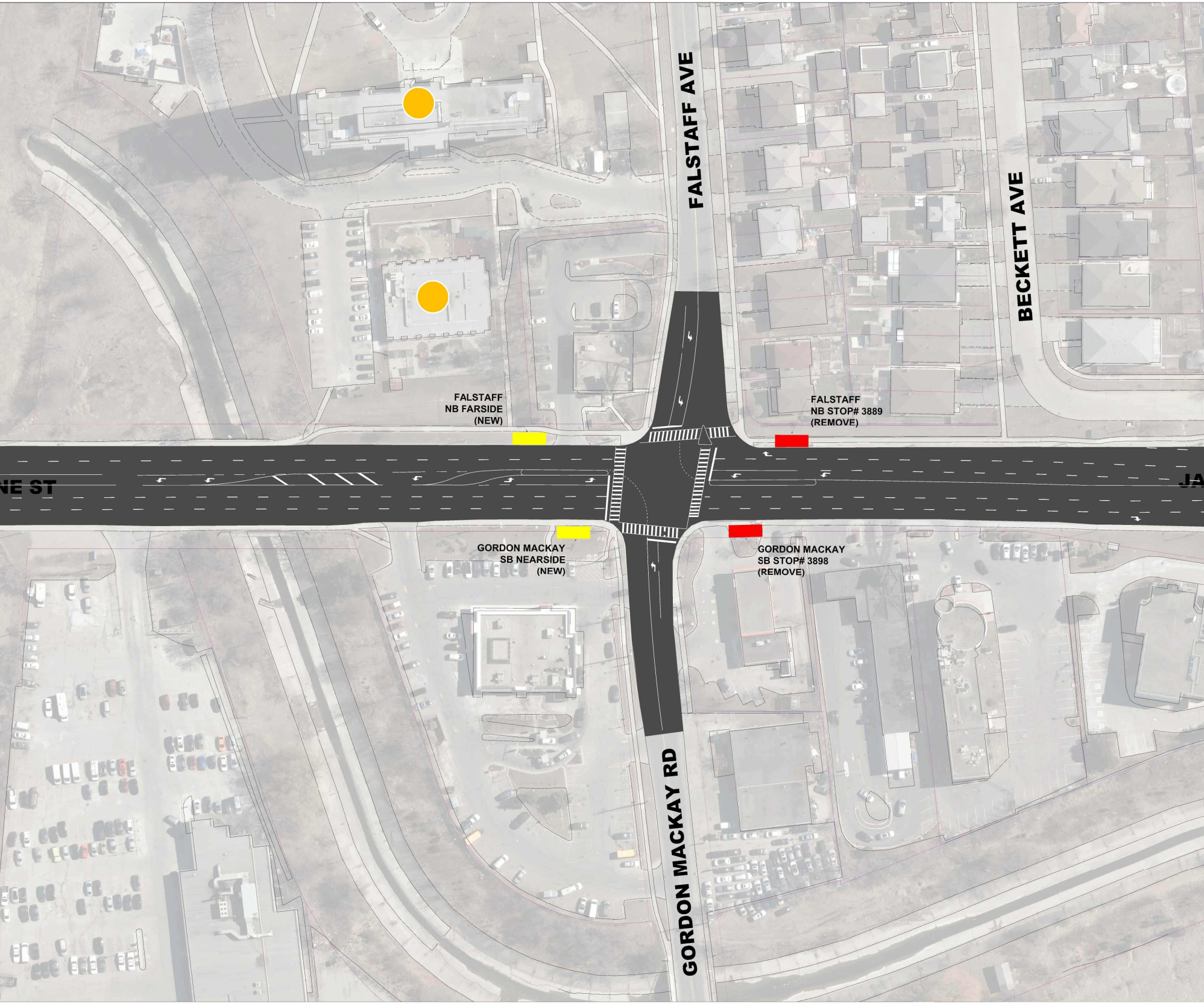
FALSTAFF AVE
BECKETT AVE
FALSTAFF
NB FARSIDE
(NEW)
FALSTAFF
NB STOP# 3889
(REMOVE)
NE ST
JA
GORDON MACKAY
SB NEARSIDE
(NEW)
GORDON MACKAY
SB STOP# 3898
(REMOVE)
GORDON MACKAY RD

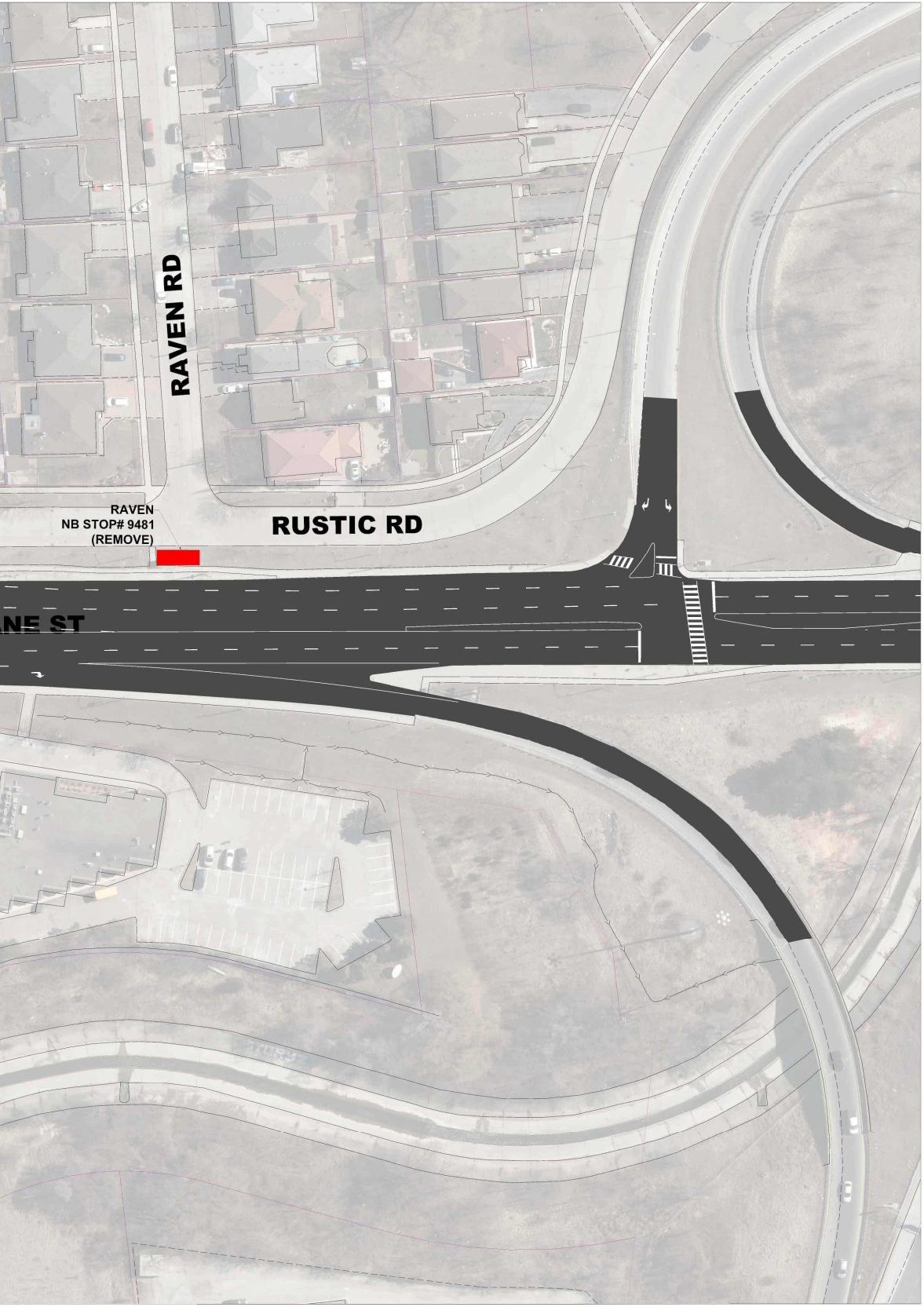
RAVEN RD
RUSTIC RD
RAVEN
NB STOP# 9481
(REMOVE)
ANE ST

MATCH LINE
SEE SHEET 4

LEGEND:

↱	SOLID WHITE RIGHT TURN ARROW
🟩	BUS STOP - MAINTAIN
🟥	BUS STOP - REMOVE
🟨	BUS STOP - NEW
🟥	DEDICATED BUS LANE
⚠	WARNING SIGN (DO NOT BLOCK)
🚲	BICYCLE SYMBOL
◊	BUS LANE DIAMOND SYMBOL
BUS	BUS LANE PAVEMENT TEXT
📖	LIBRARY
🏫	SCHOOL
🛍	SHOPPING CENTRE
●	GROCERY STORE
●	PHARMACY
●	COMMUNITY HOUSING
⚑	COMMUNITY CENTRE
🔥	FIRESTATION
🏠	RETIREMENT HOME OR LONG TERM CARE

NOTES:

1. INFORMATION ON THIS PLAN IS BASED ON OFFICE RECORDS AND IS SUBJECT TO FIELD VERIFICATION.
2. ALL DIMENSIONS ARE APPROXIMATE.
3. PAVEMENT MARKING QUANTITIES SHOWN IN MATRIX REFER TO TOTAL QUANTITY OF MATERIAL REQUIRED FOR INSTALLATION OF ALL PAVEMENT MARKINGS ALONG JANE ST FROM NORTH OF STEELES AVE TO SOUTH OF EGLINTON AVE.
5. PROPOSED PAVEMENT MARKINGS ARE DEPICTED IN BLACK. EXISTING PAVEMENT MARKINGS ARE DEPICTED IN GREY.
6. PROPOSED CROSSWALKS TO REMAIN IN CURRENT EXISTING ALIGNMENT; TO BE REFRESHED.
7. PAINTED CURB RADIUS DESIGN WAS PROVIDED BY THE CITY OF TORONTO TO BE INSTALLED AS PART OF THIS WORK PACKAGE. ADDITIONAL WORK TO INSTALL FLEXIBLE BOLLARDS AT 0.5m SETBACK FROM THE EDGE OF CURB LINE TO BE COMPLETED BY OTHERS FOLLOWING THE PROPOSED WORKS SHOWN HERE.

Jacobs | TORONTO

RapidTO: Jane Street

TROUTBROOKE DR TO RUSTIC RD

OPTION 2 - DEDICATED BUS LANES

DESIGN	CML	DRAWN	CML	CHECKED	JQ	CONTRACT No.
SCALE:	1:500			DRAWING NUMBER		SHEET 3 OF 5
DATE:	18 OCTOBER 2024					

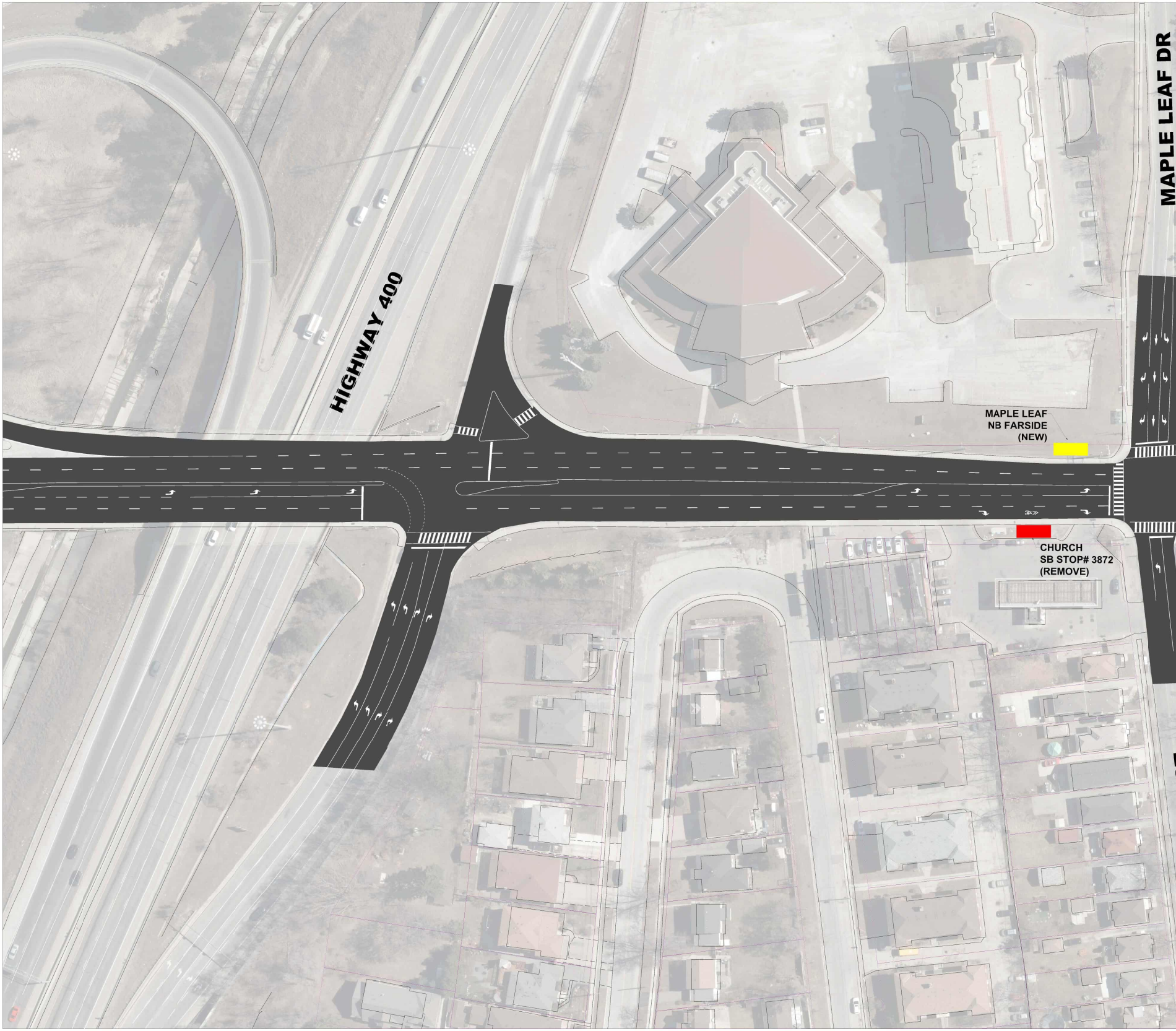
MAPLE LEAF DR
HIGHWAY 400
MAPLE LEAF
NB FARSIDE
(NEW)
CHURCH
SB STOP# 3872
(REMOVE)

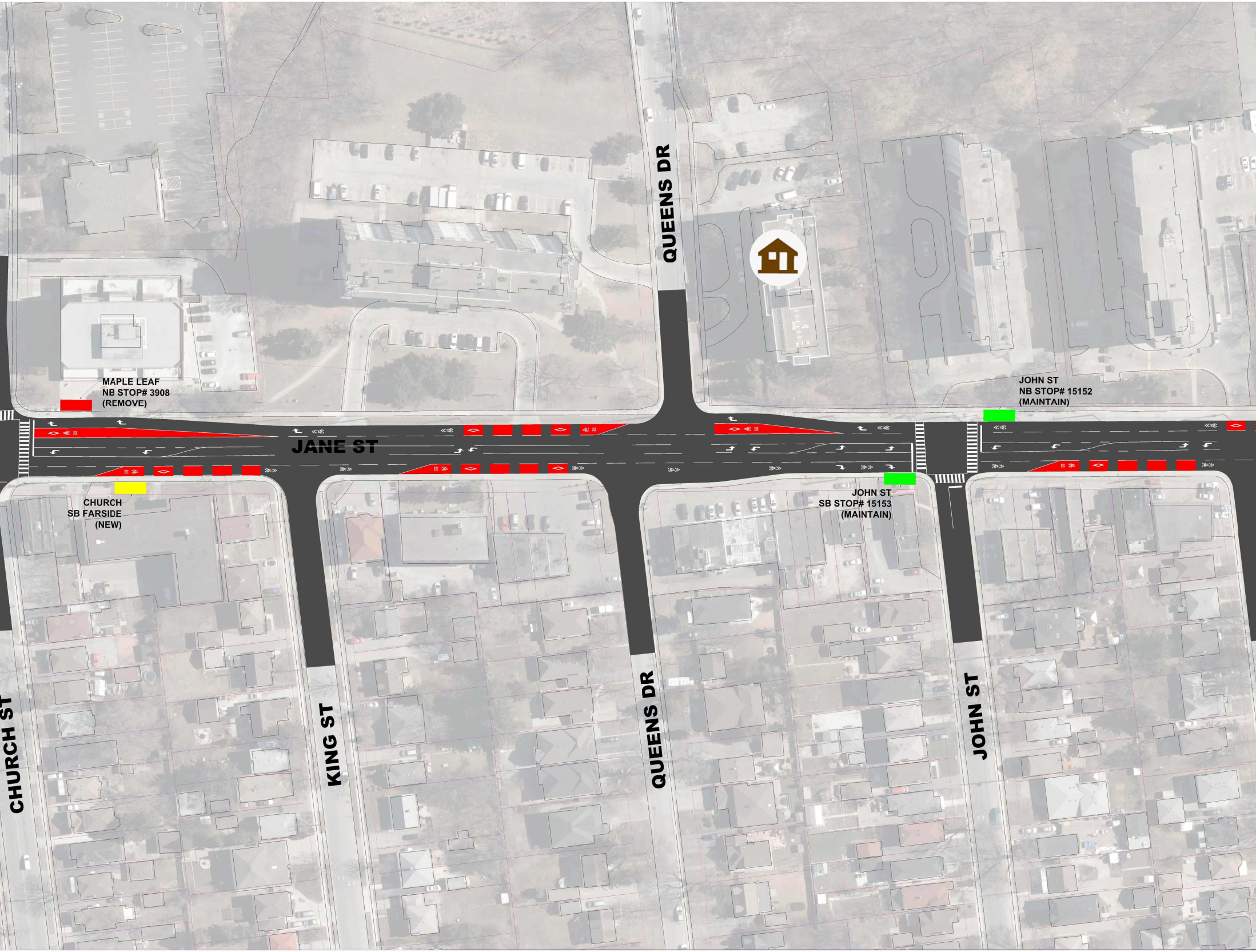
QUEENS DR
MAPLE LEAF
NB STOP# 3908
(REMOVE)
JOHN ST
NB STOP# 15152
(MAINTAIN)
JANE ST
CHURCH
SB FARSIDE
(NEW)
JOHN ST
SB STOP# 15153
(MAINTAIN)
CHURCH ST
KING ST
QUEENS DR
JOHN ST

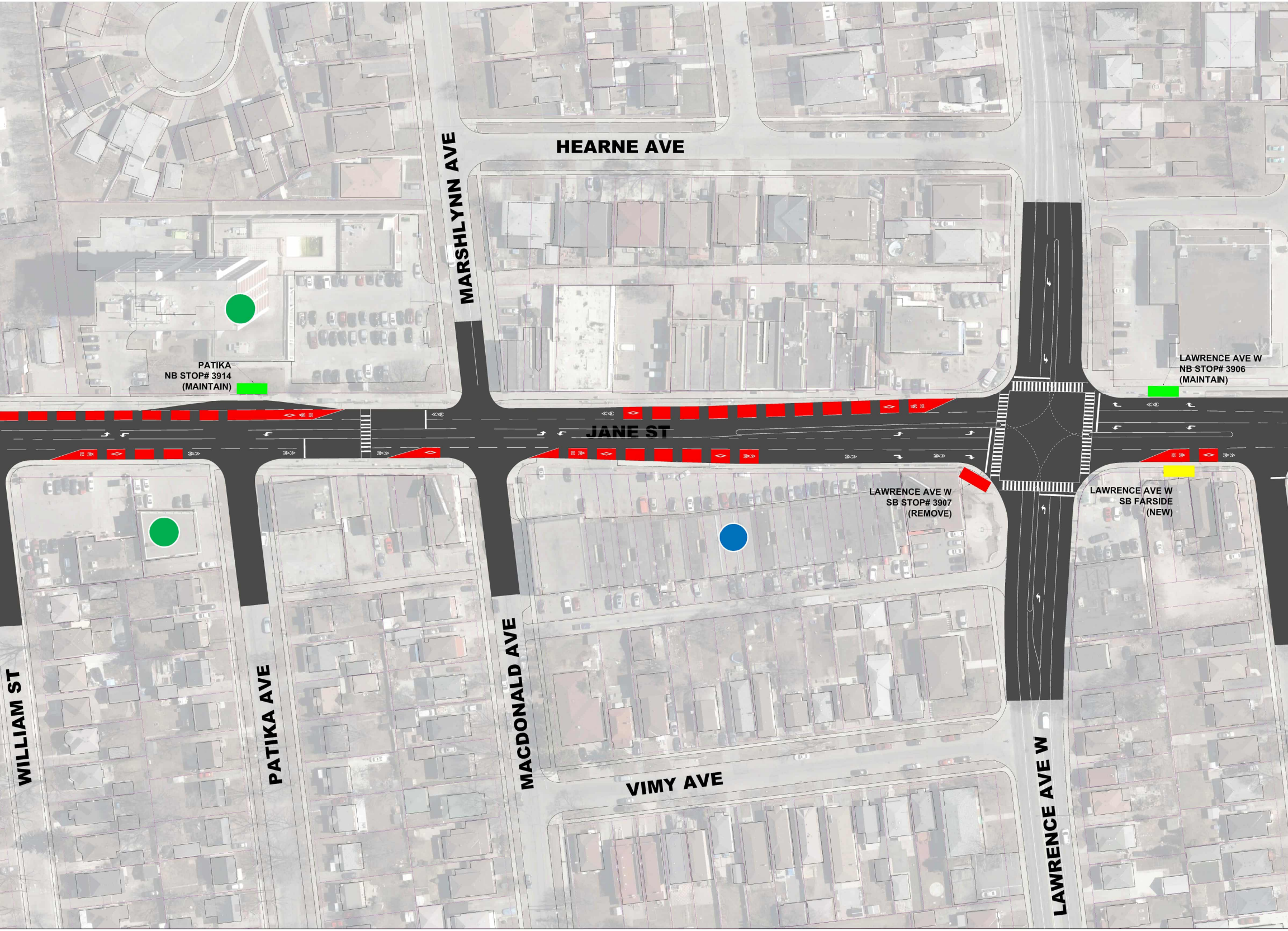
HEARNE AVE
MARSHLYNN AVE
PATIKA
NB STOP# 3914
(MAINTAIN)
LAWRENCE AVE W
NB STOP# 3906
(MAINTAIN)
JANE ST
LAWRENCE AVE W
SB STOP# 3907
(REMOVE)
LAWRENCE AVE W
SB FARSIDE
(NEW)
WILLIAM ST
PATIKA AVE
MACDONALD AVE
VIMY AVE
LAWRENCE AVE W

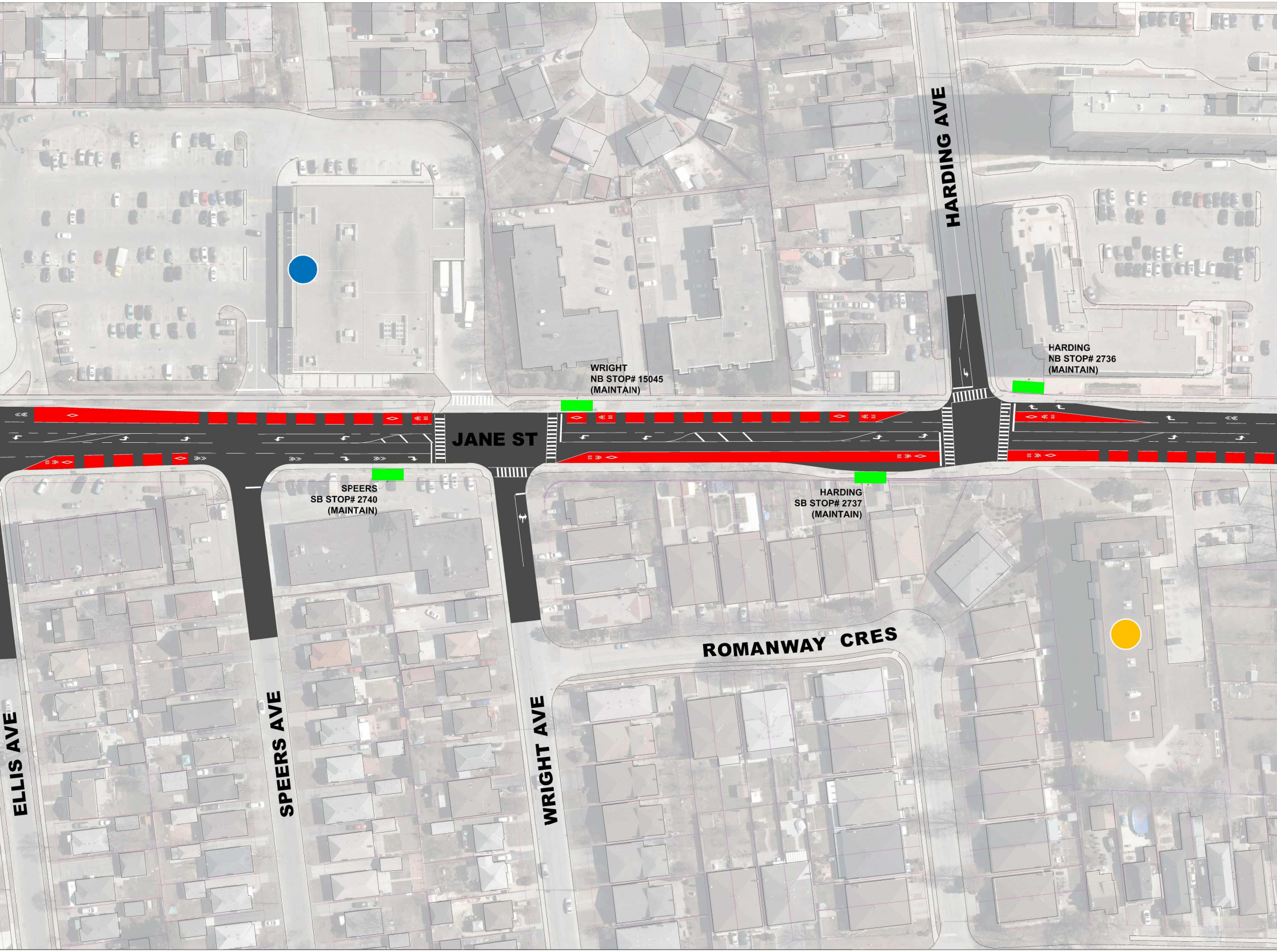
HARDING AVE
WRIGHT
NB STOP# 15045
(MAINTAIN)
HARDING
NB STOP# 2736
(MAINTAIN)
JANE ST
SPEERS
SB STOP# 2740
(MAINTAIN)
HARDING
SB STOP# 2737
(MAINTAIN)
ROMANWAY CRES
ELLIS AVE
SPEERS AVE
WRIGHT AVE

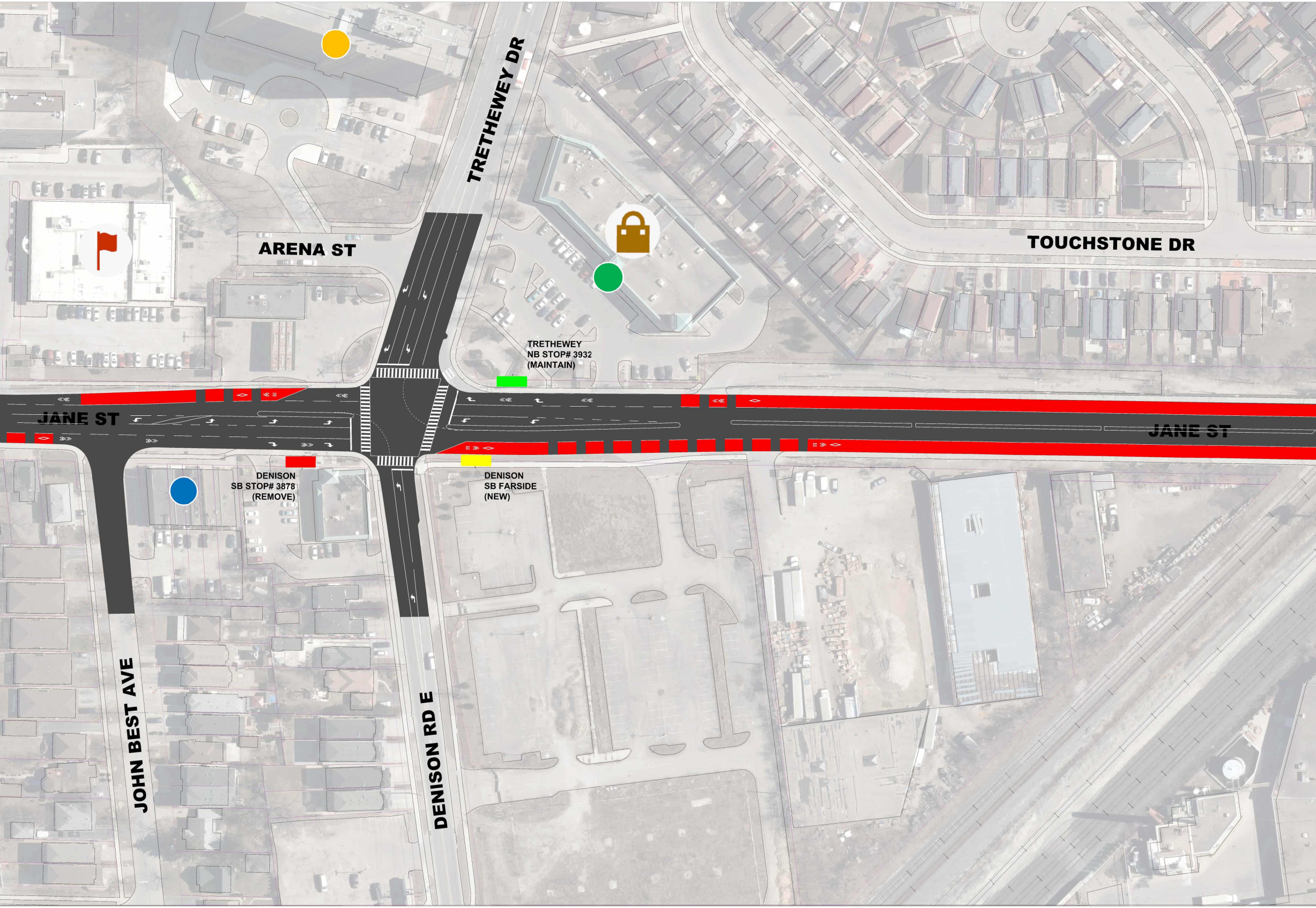
TRETHEWEY DR
ARENA ST
TOUCHSTONE DR
JANE ST
JANE ST
TRETHEWEY
NB STOP# 3932
(MAINTAIN)
DENISON
SB STOP# 3878
(REMOVE)
DENISON
SB FARSIDE
(NEW)
JOHN BEST AVE
DENISON RD E

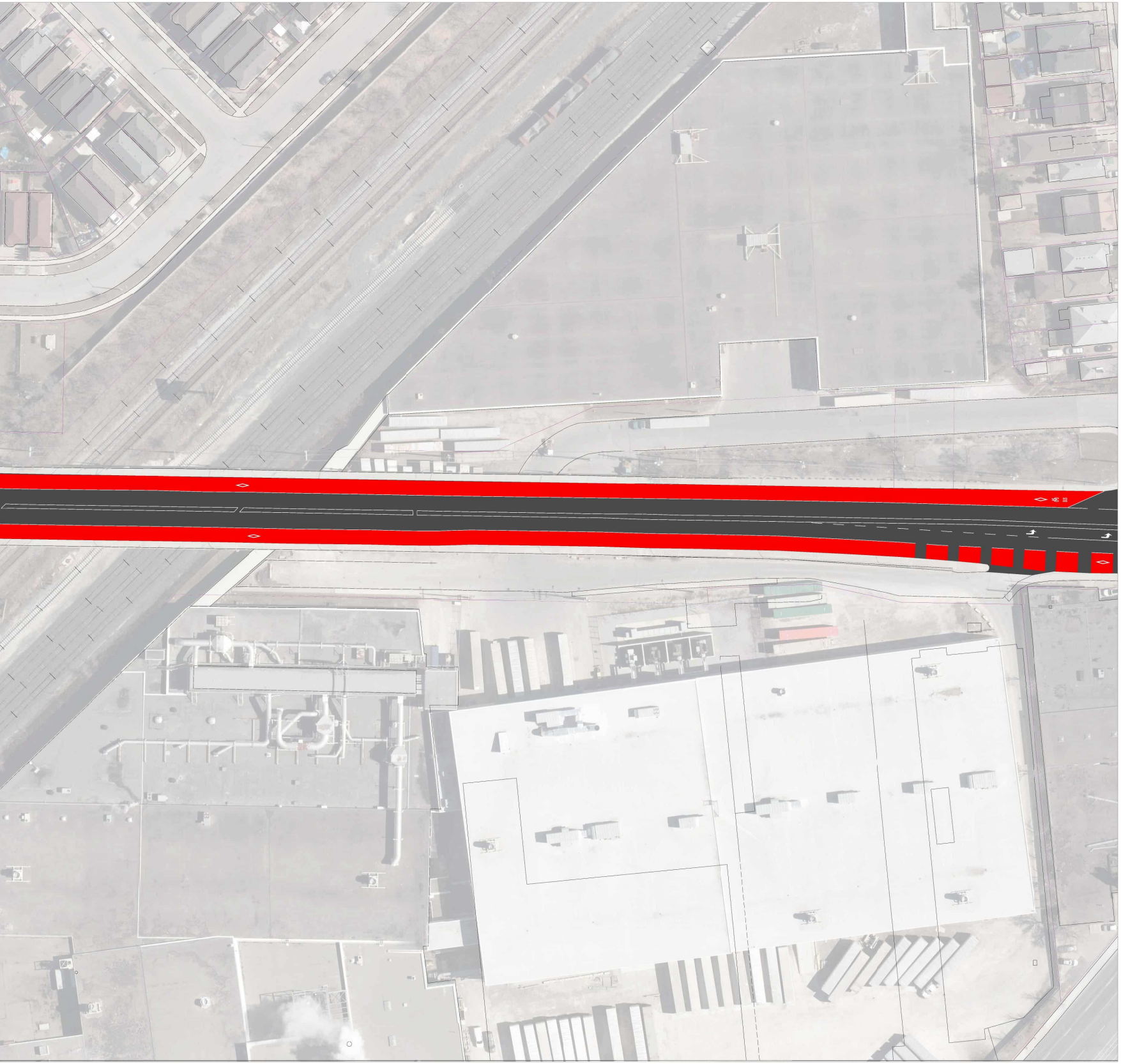

LEGEND:

↱	SOLID WHITE RIGHT TURN ARROW
🟩	BUS STOP - MAINTAIN
🟥	BUS STOP - REMOVE
🟨	BUS STOP - NEW
🟥	DEDICATED BUS LANE
⊠	WARNING SIGN (DO NOT BLOCK)
🚲	BICYCLE SYMBOL
◊	BUS LANE DIAMOND SYMBOL
BUS	BUS LANE PAVEMENT TEXT
📖	LIBRARY
🏫	SCHOOL
🛍	SHOPPING CENTRE
🔵	GROCERY STORE
🟢	PHARMACY
🟡	COMMUNITY HOUSING
🚩	COMMUNITY CENTRE
🔥	FIRESTATION
🏛	RETIREMENT HOME OR LONG TERM CARE

MATCH LINE
SEE SHEET 5

NOTES:

1. INFORMATION ON THIS PLAN IS BASED ON OFFICE RECORDS AND IS SUBJECT TO FIELD VERIFICATION.

2. ALL DIMENSIONS ARE APPROXIMATE.

3. PAVEMENT MARKING QUANTITIES SHOWN IN MATRIX REFER TO TOTAL QUANTITY OF MATERIAL REQUIRED FOR INSTALLATION OF ALL PAVEMENT MARKINGS ALONG JANE ST FROM NORTH OF STEELES AVE TO SOUTH OF EGLINTON AVE.

5. PROPOSED PAVEMENT MARKINGS ARE DEPICTED IN BLACK. EXISTING PAVEMENT MARKINGS ARE DEPICTED IN GREY.

6. PROPOSED CROSSWALKS TO REMAIN IN CURRENT EXISTING ALIGNMENT; TO BE REFRESHED.

7. PAINTED CURB RADIUS DESIGN WAS PROVIDED BY THE CITY OF TORONTO TO BE INSTALLED AS PART OF THIS WORK PACKAGE. ADDITIONAL WORK TO INSTALL FLEXIBLE BOLLARDS AT 0.5m SETBACK FROM THE EDGE OF CURB LINE TO BE COMPLETED BY OTHERS FOLLOWING THE PROPOSED WORKS SHOWN HERE.

Jacobs | TORONTO

RapidTO: Jane Street

HIGHWAY 400 RAMPS TO WESTON RD

OPTION 2 - DEDICATED BUS LANES

DESIGN	CML	DRAWN	CML	CHECKED	JQ	CONTRACT No.	
SCALE:	1:500			DRAWING NUMBER			SHEET 4 OF 5
DATE:	18 OCTOBER 2024						

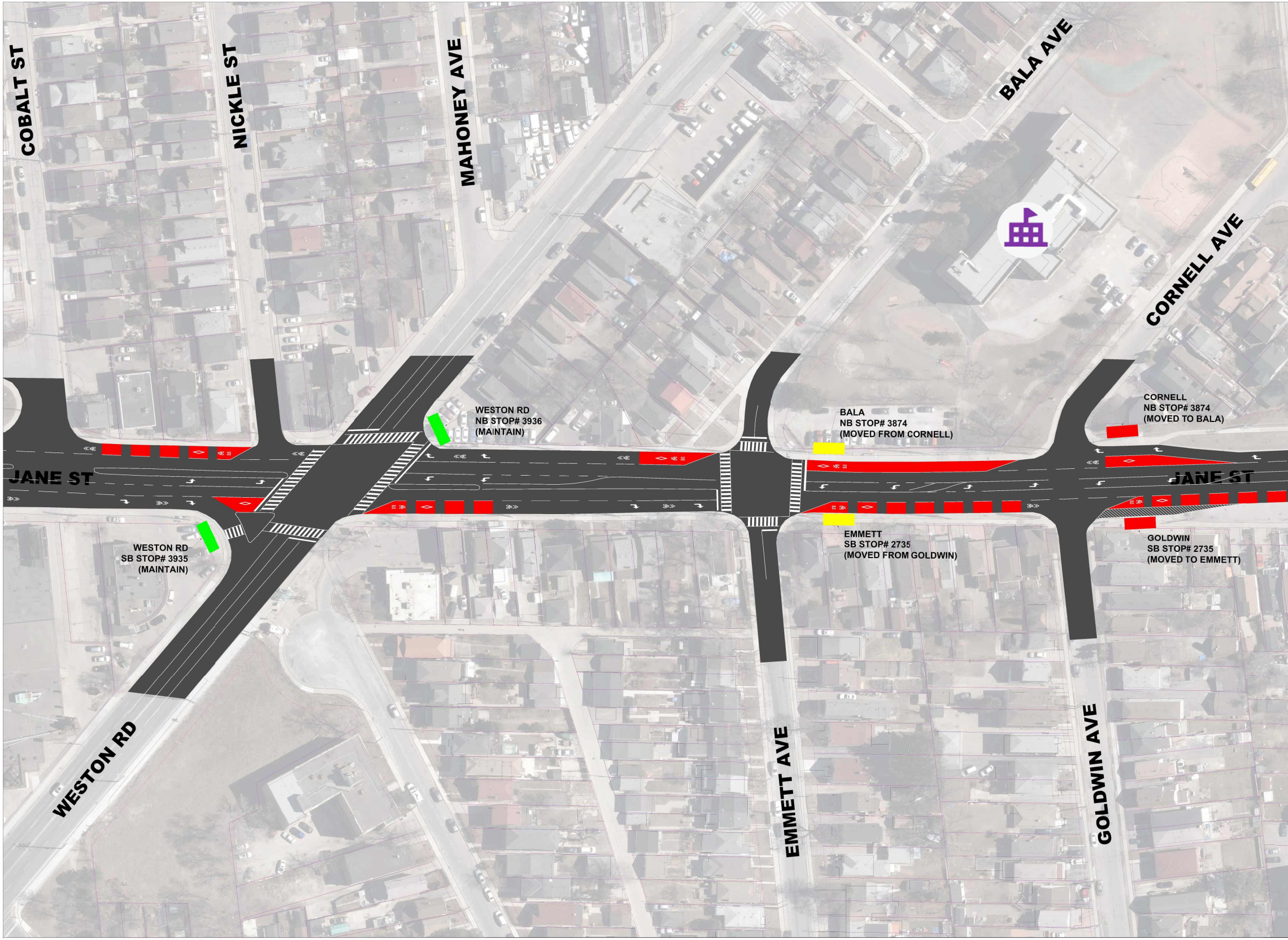
COBALT ST
NICKLE ST
MAHONEY AVE
BALA AVE
CORNELL AVE
JANE ST
WESTON RD
NB STOP# 3936
(MAINTAIN)
BALA
NB STOP# 3874
(MOVED FROM CORNELL)
CORNELL
NB STOP# 3874
(MOVED TO BALA)
JANE ST
WESTON RD
SB STOP# 3935
(MAINTAIN)
EMMETT
SB STOP# 2735
(MOVED FROM GOLDWIN)
GOLDWIN
SB STOP# 2735
(MOVED TO EMMETT)
WESTON RD
EMMETT AVE
GOLDWIN AVE


JANE ST
PINEHILL CRES

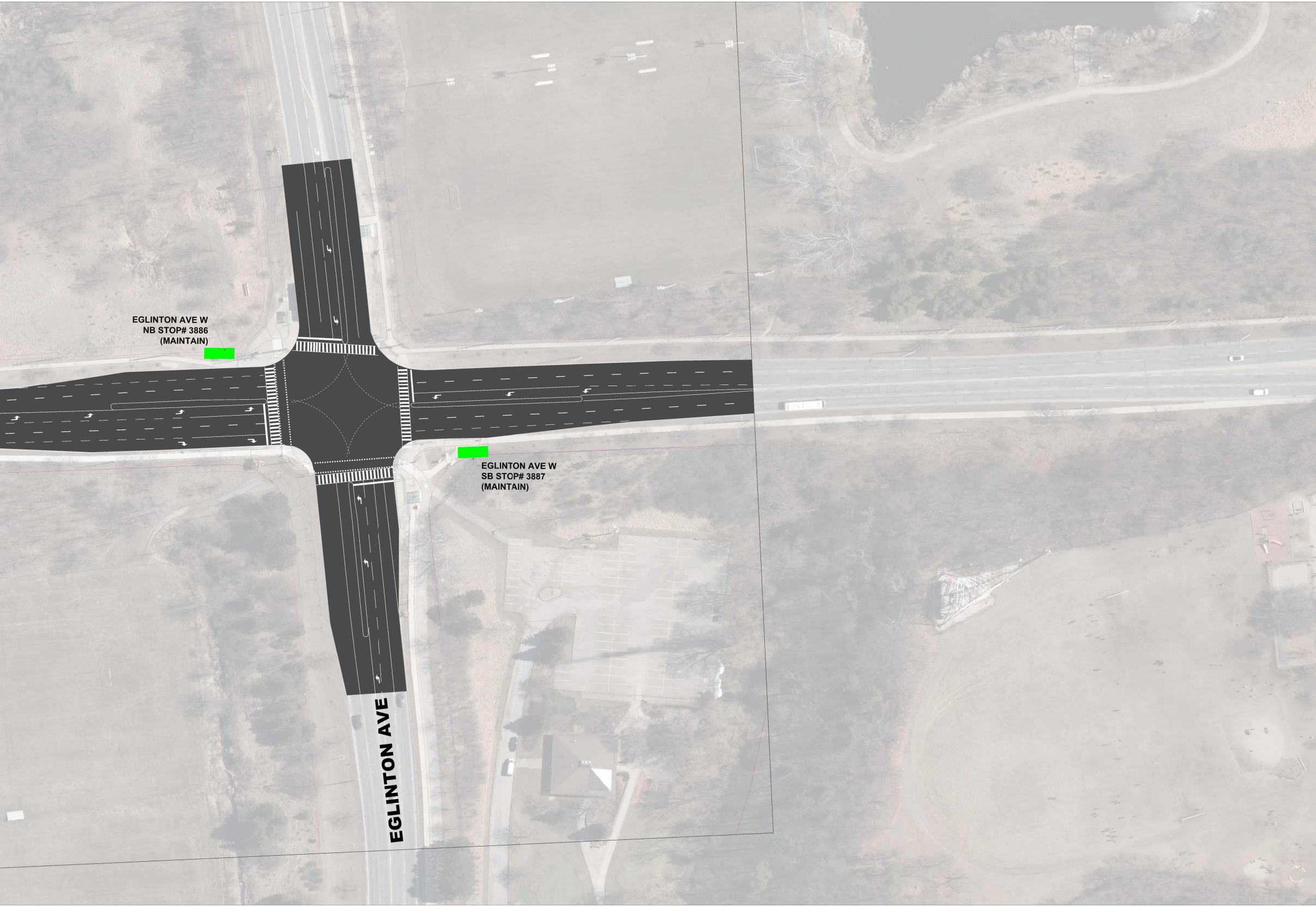
EGLINTON AVE W
NB STOP# 3886
(MAINTAIN)
EGLINTON AVE W
SB STOP# 3887
(MAINTAIN)
EGLINTON AVE

LEGEND:

↱	SOLID WHITE RIGHT TURN ARROW
🟩	BUS STOP - MAINTAIN
🟥	BUS STOP - REMOVE
🟨	BUS STOP - NEW
🟥	DEDICATED BUS LANE
✉	WARNING SIGN (DO NOT BLOCK)
🚲	BICYCLE SYMBOL
◊	BUS LANE DIAMOND SYMBOL
BUS	BUS LANE PAVEMENT TEXT
📖	LIBRARY
🏫	SCHOOL
🛍	SHOPPING CENTRE
🔵	GROCERY STORE
🟢	PHARMACY
🟡	COMMUNITY HOUSING
⚑	COMMUNITY CENTRE
🔥	FIRESTATION
🏠	RETIREMENT HOME OR LONG TERM CARE

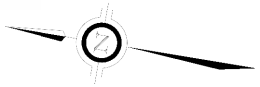

NOTES:

1. INFORMATION ON THIS PLAN IS BASED ON OFFICE RECORDS AND IS SUBJECT TO FIELD VERIFICATION.

2. ALL DIMENSIONS ARE APPROXIMATE.

3. PAVEMENT MARKING QUANTITIES SHOWN IN MATRIX REFER TO TOTAL QUANTITY OF MATERIAL REQUIRED FOR INSTALLATION OF ALL PAVEMENT MARKINGS ALONG JANE ST FROM NORTH OF STEELES AVE TO SOUTH OF EGLINTON AVE.

5. PROPOSED PAVEMENT MARKINGS ARE DEPICTED IN BLACK.
EXISTING PAVEMENT MARKINGS ARE DEPICTED IN GREY.

6. PROPOSED CROSSWALKS TO REMAIN IN CURRENT EXISTING ALIGNMENT; TO BE REFRESHED.

7. PAINTED CURB RADIUS DESIGN WAS PROVIDED BY THE CITY OF TORONTO TO BE INSTALLED AS PART OF THIS WORK PACKAGE. ADDITIONAL WORK TO INSTALL FLEXIBLE BOLLARDS AT 0.5m SETBACK FROM THE EDGE OF CURB LINE TO BE COMPLETED BY OTHERS FOLLOWING THE PROPOSED WORKS SHOWN HERE.

Jacobs | TORONTO | TTC

RapidTO: Jane Street

MAHONEY AVE TO EGLINTON AVE W

OPTION 2 - DEDICATED BUS LANES

DESIGN	CML	DRAWN	CML	CHECKED	JQ	CONTRACT No.
SCALE:	1:500			DRAWING NUMBER		SHEET 5 OF 5
DATE:	18 OCTOBER 2024					