

Appendix J

Short Term Monitoring Memo (Part 3 of 3)



Photo 81 May 19, 2021. M5, west bank.



Photo 82 October 20, 2021. M5, west bank.



Photo 83 June 27, 2022. M5, west bank.




Photo 84 April 8, 2020. M5, east bank



Photo 85 October 28, 2020. M5, east bank.



Photo 86 May 19, 2021. M5, east bank.



Photo 87 October 20, 2021. M5, east bank.



Photo 88 April 24, 2020. M5, facing upstream.



Photo 89 October 28, 2020. M5, facing upstream.



Photo 90 May 19, 2021. M5, facing upstream.



Photo 91 Oct 20, 2021. M5, facing upstream.



Photo 92 June 27, 2022. M5, facing upstream.



Photo 93 April 8, 2020. M5 facing downstream.



Photo 94 October 28, 2020. M5 facing downstream.



Photo 95 May 19, 2021. M5 facing downstream.



Photo 96 October 20, 2021. M5 facing downstream.



Photo 97 June 27, 2022. M5 facing downstream.



Photo 98 April 14, 2020. M6, east bank.



Photo 99 October 28, 2020. M6, east bank




Photo 100 May 19, 2021. M6, east bank



Photo 101 October 20, 2021. M6, east bank



Photo 102 June 27, 2022. M6, east bank



Photo 103 April 14, 2020. M6, west bank.



Photo 104 October 28, 2020. M6, west bank



Photo 105 May 19, 2021. M6, west bank



Photo 106 June 27, 2022. M6, west bank



Photo 107 April 14, 2020. M6 facing upstream.



Photo 108 October 28, 2020. M6, facing upstream.



Photo 109 May 19, 2021. M6, facing upstream.



Photo 110 June 27, 2023. M6, facing upstream.



Photo 111 April 14, 2020. M6 facing downstream.



Photo 112 October 28, 2020. M6, facing downstream.



Photo 113 May 19, 2021. M6, facing downstream.



Photo 114 October 20, 2021. M6, facing downstream.



Photo 115 June 27, 2022. M6, facing downstream.

Appendix B

Cross Sections

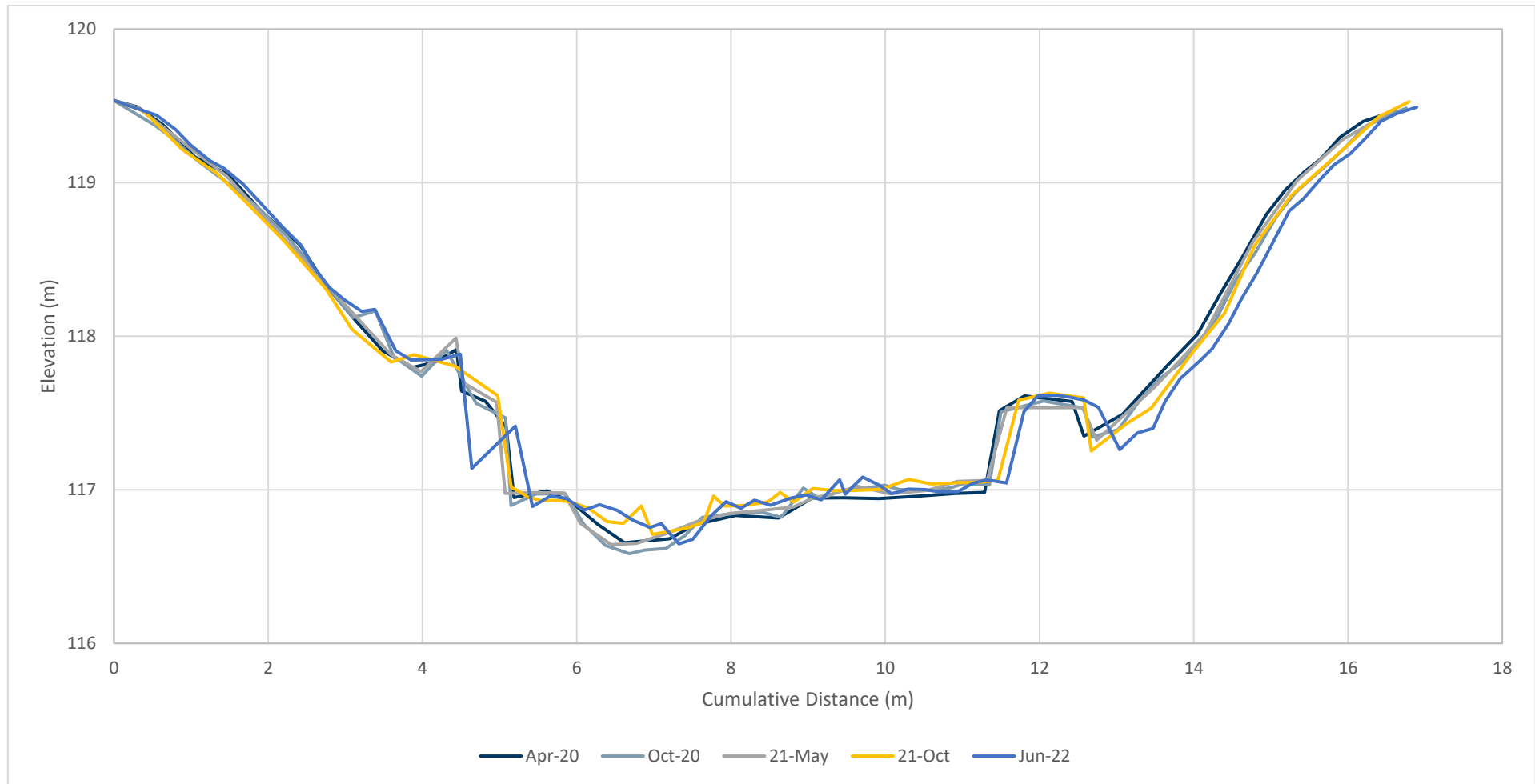


Figure 1 M1 Cross Section

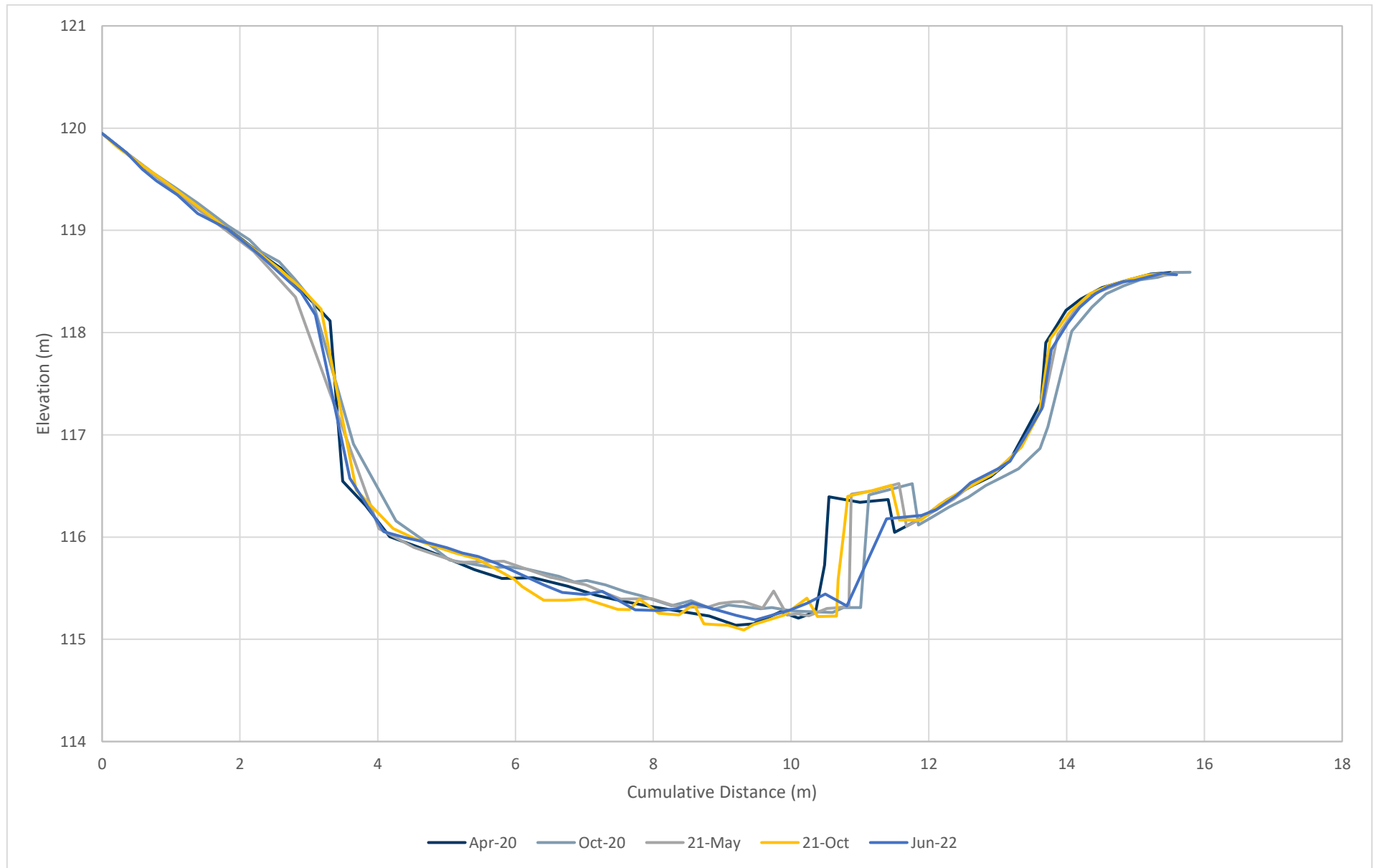


Figure 2 M2 Cross Section

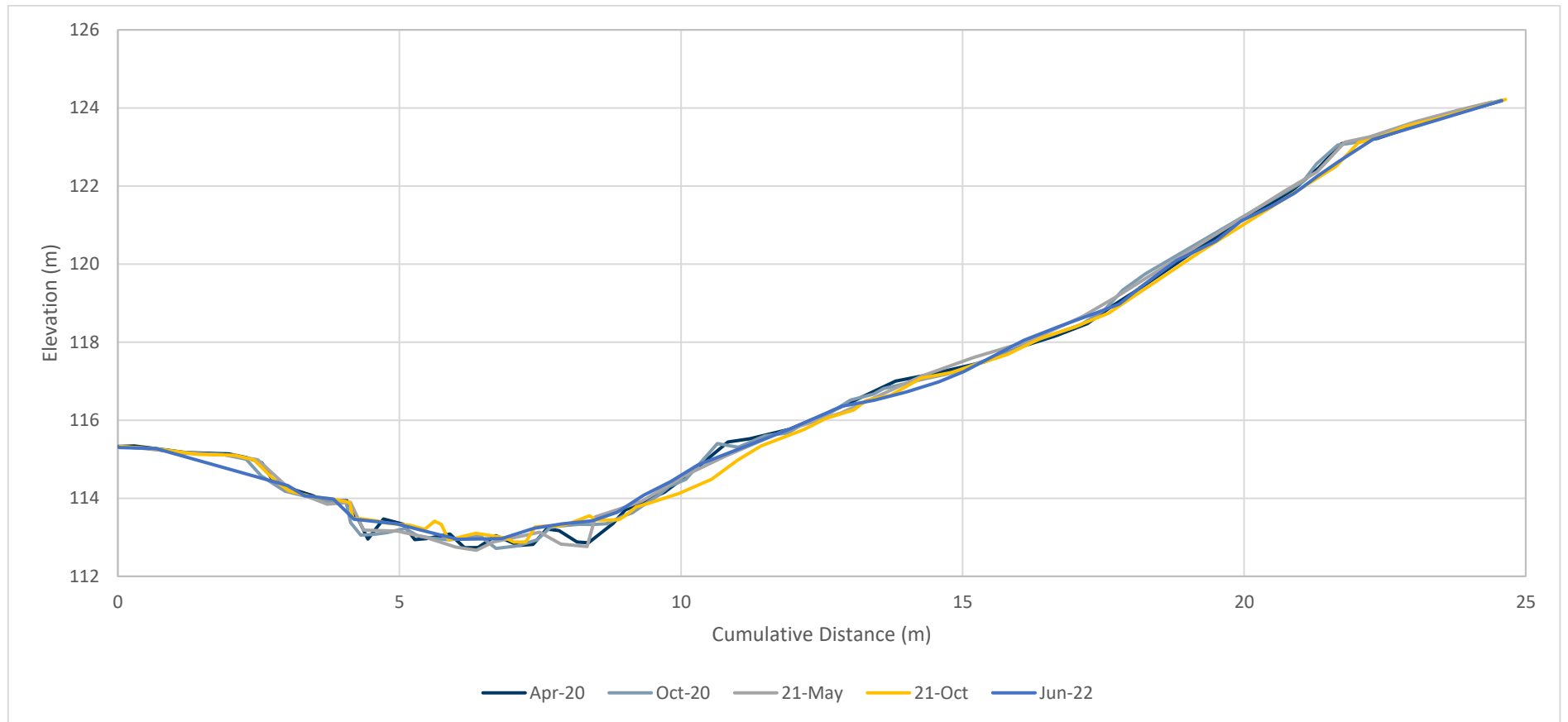


Figure 3 **M3 Cross Section**

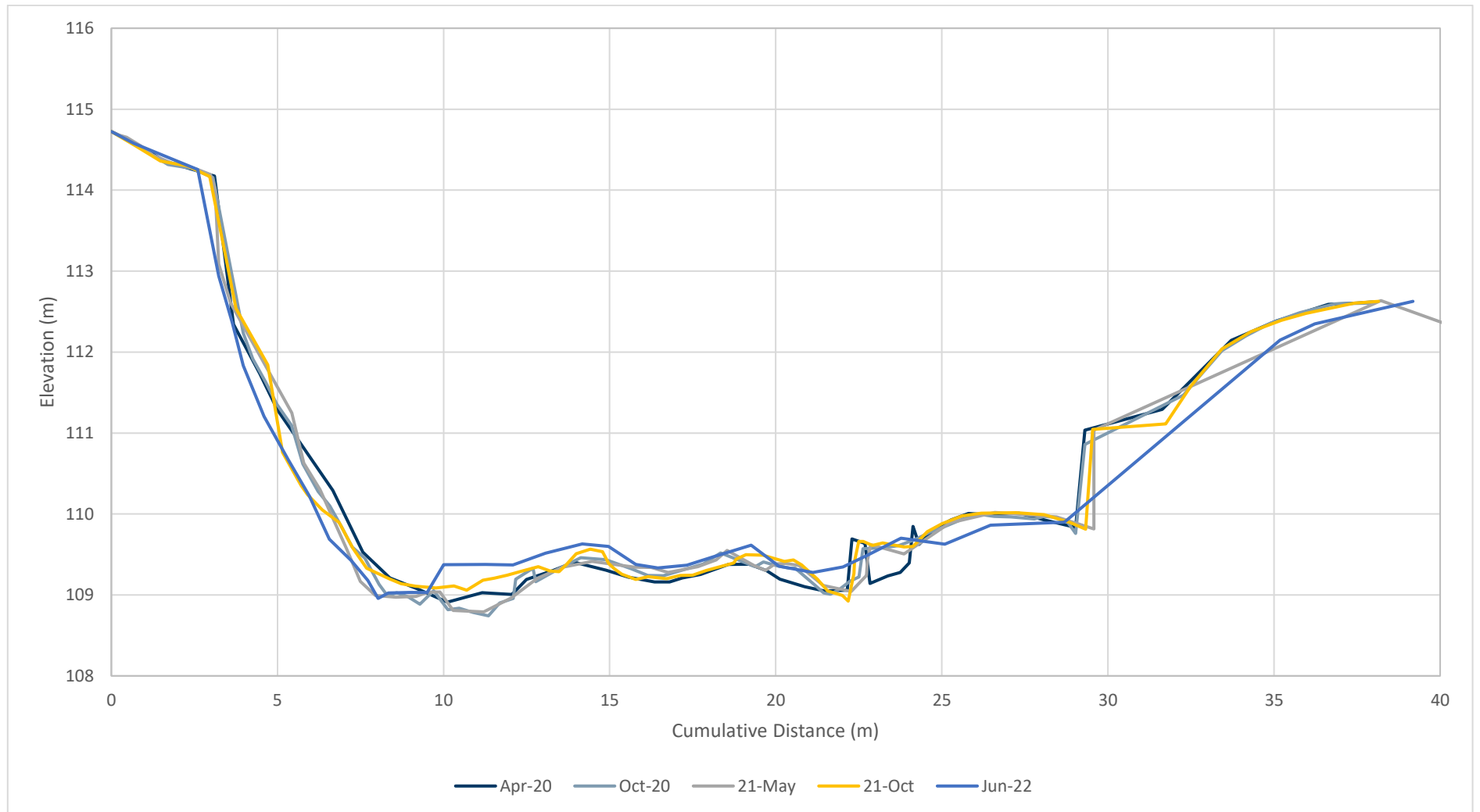


Figure 4 *M4 Cross Section*

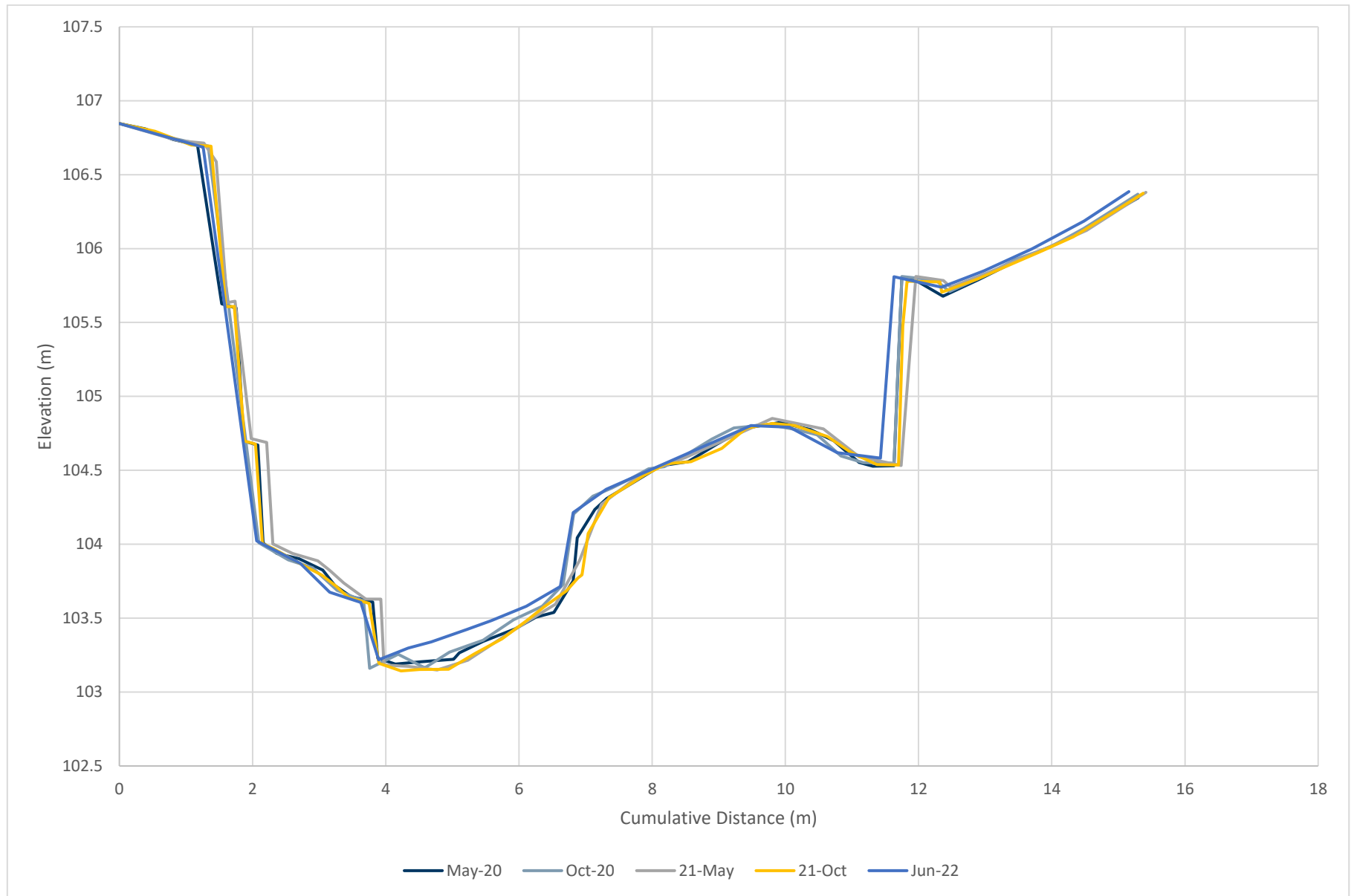


Figure 5 M5 Cross Section

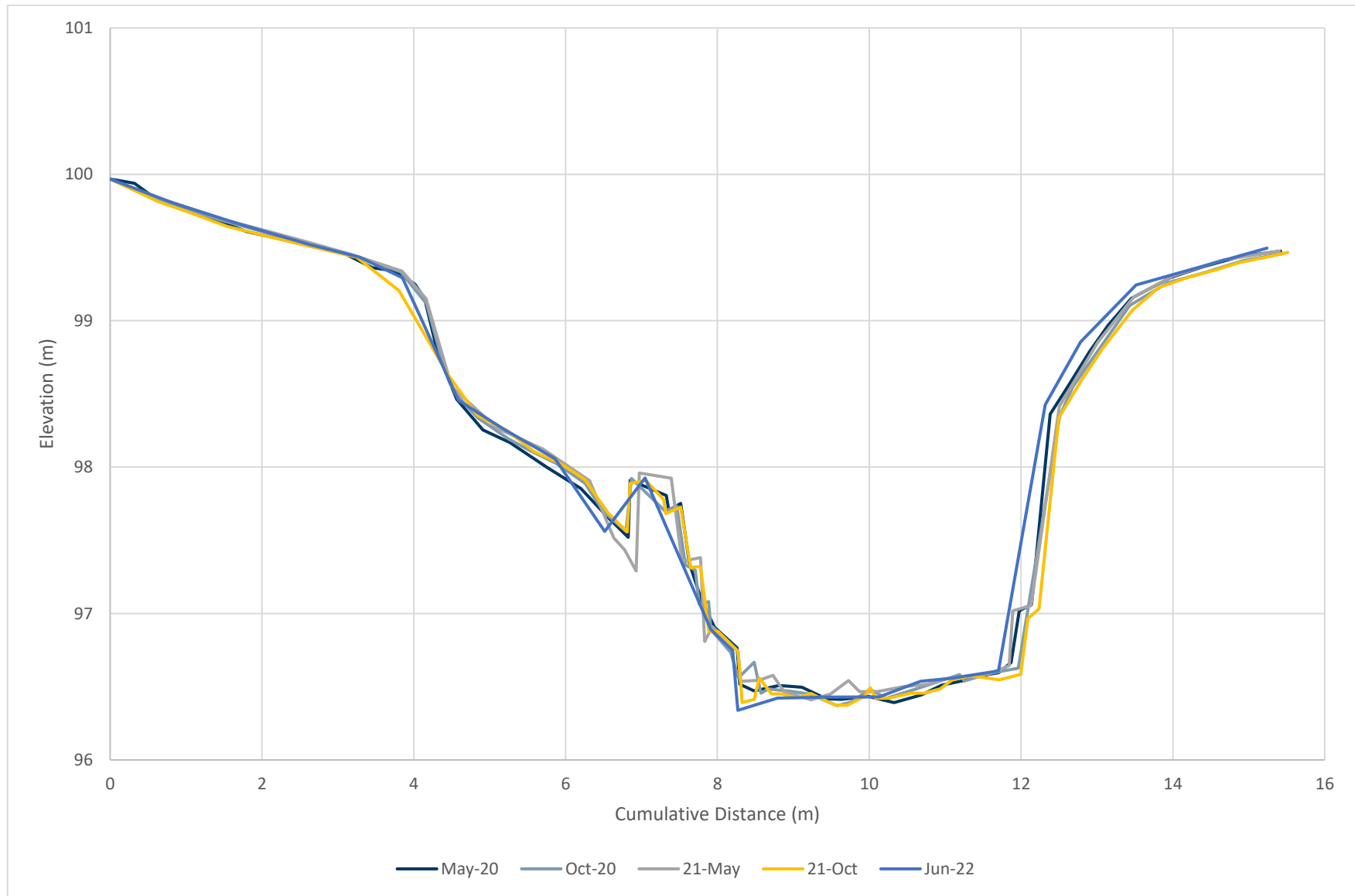


Figure 6 M6 Cross Section

Project name		City of Toronto-Yellow Creek MP					
Document title		Report Short-Term Erosion Monitoring					
Project number		11209954					
File name		11209954-MEM-3-Short-Term Erosion Monitoring					
Status Code	Revision	Author	Reviewer		Approved for issue		
			Name	Signature	Name	Signature	Date
S3	0	Christine Pritchard	Jeff Doucette	On File	Jeff Doucette	On File	18/12/23

GHD

Contact: Jeff Doucette, jeff.doucette@ghd.com | GHD

100 Milverton Drive, Suite 404

Mississauga, Ontario L5R 4H1, Canada

T +1 905 712 0510 | **F** +1 905 890 8499 | **E** info-northamerica@ghd.com | **ghd.com**

© GHD 2023

This document is and shall remain the property of GHD. The document may only be used for the purpose for which it was commissioned and in accordance with the Terms of Engagement for the commission. Unauthorised use of this document in any form whatsoever is prohibited.