

April 2, 2025

Scarborough Village Streets Plan

In consultation with the local community, the City is developing a Neighbourhood Streets Plan for the Scarborough Village area that will investigate four main areas of concern:

1. Road safety for vulnerable road users (i.e. seniors, school children, pedestrians and people cycling)
2. Excessive speeding
3. Excessive motor vehicle traffic on local streets
4. Supporting opportunities for active transportation (walking and cycling)

Project Area

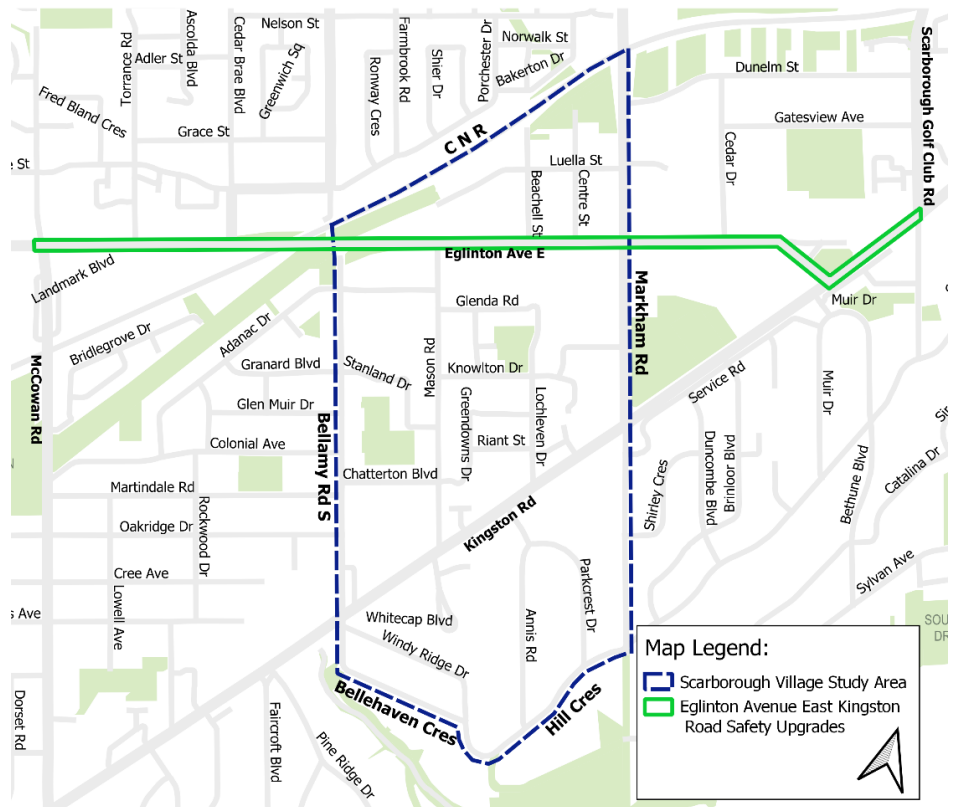
The Scarborough Village Streets Plan focuses on the neighbourhood bounded by Bellamy Road South to the west, Markham Road to the east, CN Railway to the north, and an area just south of Kingston Road, including Bellehaven Crescent and Hill Crescent (south).

**Feedback also requested on:
Eglinton Avenue East /
Kingston Road**

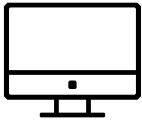


The City is also considering safety upgrades on Eglinton Avenue East and Kingston Road (outlined on map in green).

This related project aims to upgrade the street design for the safety and comfort of all road users, including people that drive, use transit, cycle and walk.

As part of the Scarborough Village Streets Plan consultation, provide your comments on these sections of street as well.



The City invites residents to learn more about the projects and participate in identifying issues, opportunities, and ideas for the study area and the Eglinton Avenue East / Kingston Road project.

<h3>Learn More</h3>  <p>View information on the webpage including information panels presented at the public event and study area details.</p> <p>toronto.ca/ ScarboroughVillageStreets</p>	<h3>Attend the Drop-In Event</h3>  <p>View information panels, provide comments, ask questions and speak with the project team.</p> <p>Wednesday, April 16, 2025 7 to 8:30 p.m. Mason Road Junior Public School 78 Mason Road (Gym near Entrance 1)</p>	<h3>Provide Feedback</h3>  <p>Tell us about your transportation issues and ideas using an interactive map.</p> <p>Submit comments by email, mail or phone.</p> <p>Comment deadline: Wednesday, April 30, 2025</p>
---	---	---

The event location is wheelchair/mobility aid accessible. If you require other disability-related accommodation to participate, please contact us one week before the event.

What is a Neighbourhood Streets Plan?

Neighbourhood Streets Plans (NSPs) are a new service for neighbourhoods where traffic and travel patterns challenge the safety and mobility of people using the streets. Through the NSP process, a team of City staff will work with communities to identify local issues and opportunities, prioritize the greatest needs, and recommend changes to traffic operations and street designs.

NSPs consider the needs of all road users and emphasize the safety of vulnerable road users such as seniors, school children, and people walking and cycling.

What types of changes will be considered?

NSPs will result in a range of proposals, from quick wins to long-term changes:

- Quick wins (6–18 months): Typically implemented using movable and flexible materials like signs, paint, placed curbs and bollards.
- Short-term actions (1–3 years): Typically require council approval before implementation and implemented using permanent materials like asphalt and concrete.
- Long-term changes (3+ years): Typically delivered alongside future development or planned roadwork.

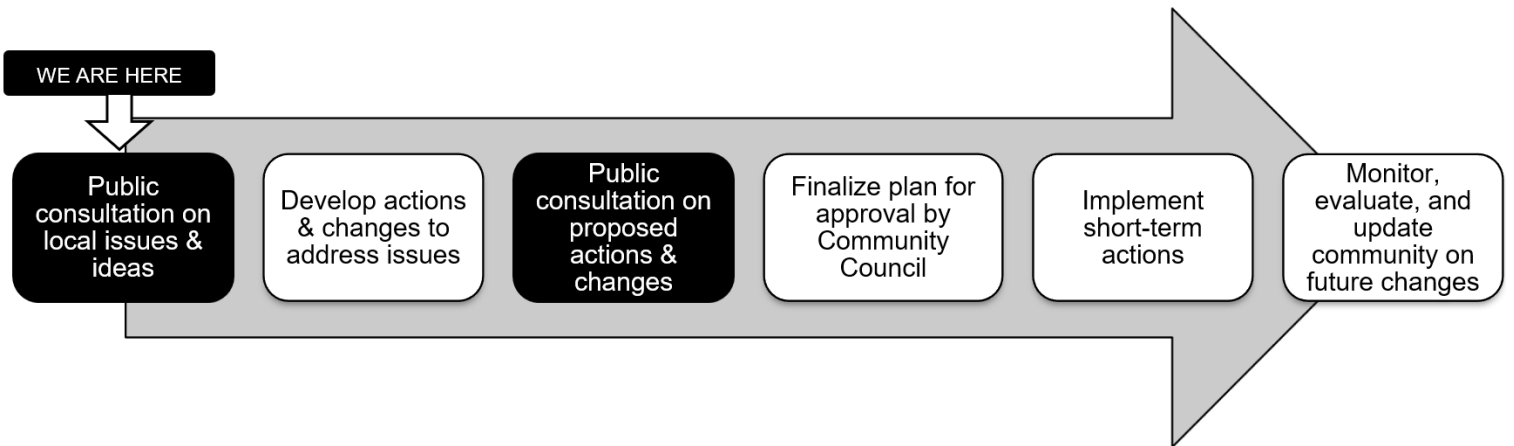
The outcomes of each NSP will be different based on local conditions and the needs of each neighbourhood. Generally, NSPs will recommend actions related to motor vehicle speed, motor vehicle volume, and traffic safety conflicts on local streets. NSP recommendations are informed by the City’s Traffic Calming Guide, Vision Zero Action Plan, Complete Streets Guidelines, TransformTO Climate Change Action Plan and Toronto Seniors Strategy.

Some examples of actions that may be considered include:

- Speed limit reduction
- Turn prohibitions
- Changes to the location of street parking
- Traffic calming measures (e.g. speed humps, curb extensions)
- Intersection safety improvements
- Changes to road design

Process

Public consultation on the Neighbourhood Streets Plan will take place in two stages. The participation of residents and local interest groups is essential to identifying appropriate actions and effective changes for the neighbourhood.



More Information



Anna Kim
Senior Public Consultation Coordinator
Metro Hall, 19th Floor, 55 John St.
Toronto, ON M5V 3C6

Email: ScarboroughVillageStreets@toronto.ca
Tel: 416-338-1837

தமிழில் உதவியைப் பெறுவதற்கு, 311 ஐத் தொடர்பு கொள்ளவும்.
আপনার নজিরে ভাষায় সহায়তার জন্য, অনুগ্রহ করে 311 নম্বரை কল করুন।

**Information will be collected in accordance with the Municipal Freedom of Information and Protection of Privacy Act. With the exception of personal information, all comments will become part of the public record.*