LEGEND:

- EXISTING PARKING PERMITTED
- EXISTING PARKING REMOVED
- ACTIVE CONSTRUCTION SITE OR FUTURE POTENTIAL DEVELOPMENT
- EXISTING TURN RESTRICTIONS / OTHER NOTABLE CONSIDERATIONS
- PROPOSED TURN RESTRICTION / OTHER MODIFICATIONS
- TTC TRANSIT STOP TRANSIT LINE
- BUS STOP - MAINTAIN
- BUS STOP - REMOVE
- BUS STOP - NEW/RELOCATED
- PRIORITY BUS LANE / PRIORITY STREETCAR LANE
- BUS LANE DIAMOND SYMBOL
- BUS LANE PAVEMENT TEXT
- LIBRARY
- COMMUNITY HOUSING
- COMMUNITY CENTRE
- FIRE STATION
- SCHOOL
- SHOPPING CENTRE
- RETIREMENT HOME OR LONG TERM CARE
- GROCERY STORE
- PHARMACY

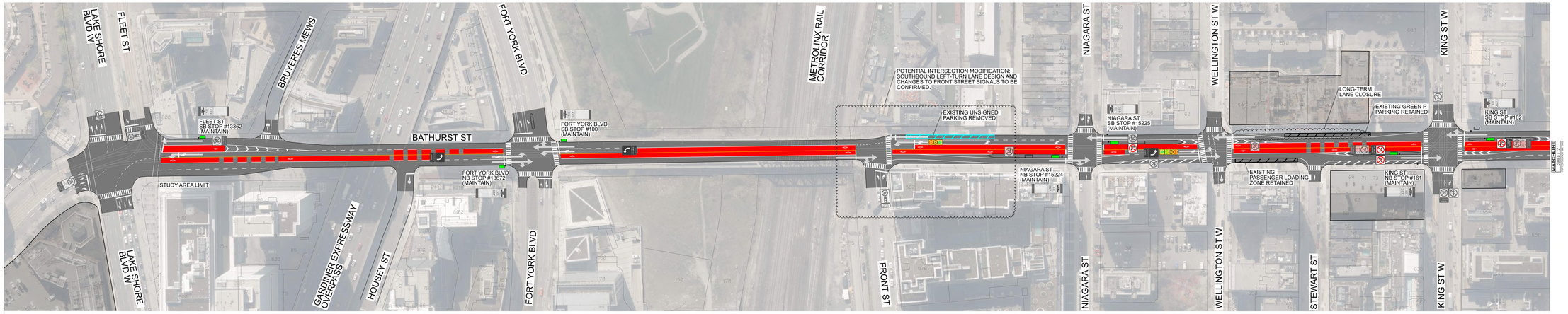

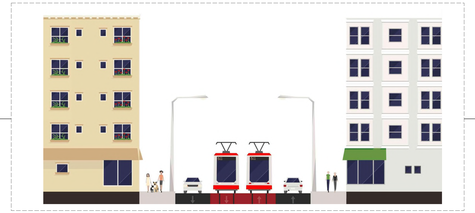

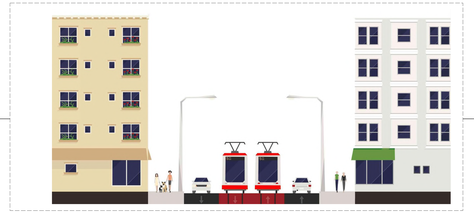

NOTES:

1. PAVEMENT MARKING SHALL CONFORM TO OPSS.MUNI 1716 LATEST REVISION UNLESS SHOWN OTHERWISE ON CONTRACT DRAWINGS.
2. ALL DIRECTIONAL ARROWS SHALL CONFORM TO THE ONTARIO TRAFFIC MANUAL.
3. INFORMATION ON THIS PLAN IS BASED ON CITY RECORDS AND IS SUBJECTED TO FIELD VERIFICATION.
4. ALL DIMENSIONS ARE APPROXIMATE.
5. REMOVAL PAVEMENT MARKINGS ARE IN DARK/BLACK.
6. EXISTING TRAFFIC SIGNAGES AND EXISTING PAVEMENT MARKINGS ARE IN GREY.

N.T.S

DENOTES WORKING AREA

REVISIONS

DRAFT

ISSUED FOR PRELIMINARY PROJECT REVIEW

PARSONS

CIMA+

DRAWN:	N.A.M.A.	YYYY/MM/DD 2022/05/30
CHECKED:	N.J.M.T.T.	YYYY/MM/DD
CORRECT:	N.J.M.T.T.	YYYY/MM/DD
SCALE:		
LEGEND:		

RAPIDTO BATHURST TRANSIT PRIORITY LANES

PRELIMINARY DESIGN

BATHURST STREET
(LAKE SHORE BOULEVARD W TO EGLINTON AVE W)
PRELIMINARY DESIGN ROLLPLAN

Contract: XXX-XX

TORONTO
Engineering & Construction Services

Contract No. XXX-XX-XXXXX

Drawing No. 001

Plot Date: 8/8/0YYMMDD/8/8/8/8

DRAWING No. JOB-16-CM3A SHEET No. 008 FILENAME: 7b_plan_prelim3A.dgn

LEGEND:

- EXISTING PARKING PERMITTED
- EXISTING PARKING REMOVED
- ACTIVE CONSTRUCTION SITE OR FUTURE POTENTIAL DEVELOPMENT
- EXISTING TURN RESTRICTIONS / OTHER NOTABLE CONSIDERATIONS
- PROPOSED TURN RESTRICTION / OTHER MODIFICATIONS
- TTC TRANSIT STOP TRANSIT LINE
- BUS STOP - MAINTAIN
- BUS STOP - REMOVE
- BUS STOP - NEW/RELOCATED
- PRIORITY BUS LANE / PRIORITY STREETCAR LANE
- BUS LANE DIAMOND SYMBOL
- BUS LANE PAVEMENT TEXT
- LIBRARY
- COMMUNITY HOUSING
- COMMUNITY CENTRE
- FIRE STATION
- SCHOOL
- SHOPPING CENTRE
- RETIREMENT HOME OR LONG TERM CARE
- GROCERY STORE
- PHARMACY

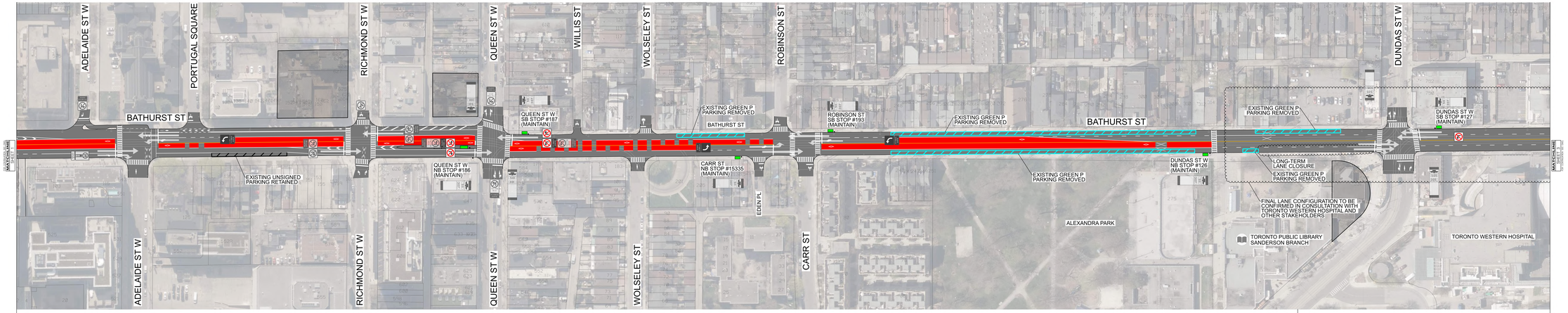

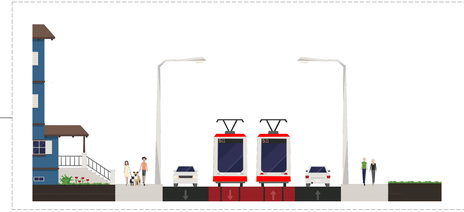

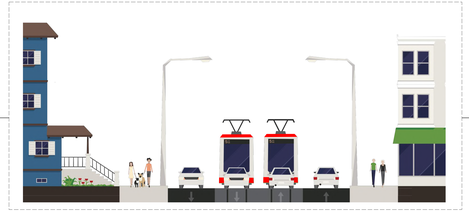

NOTES:

1. PAVEMENT MARKING SHALL CONFORM TO THE LATEST REVISION, VOTM/LATEST VERSION UNLESS SHOWN OTHERWISE ON CONTRACT DRAWINGS.
2. ALL DIRECTIONAL ARROWS SHALL CONFORM TO THE ONTARIO TRAFFIC MANUAL.
3. INFORMATION ON THIS PLAN IS BASED ON CITY RECORDS AND IS SUBJECTED TO FIELD VERIFICATION.
4. ALL DIMENSIONS ARE APPROXIMATE.
5. REMOVAL PAVEMENT MARKINGS ARE IN DARK/BLACK.
6. EXISTING TRAFFIC SIGNAGES AND EXISTING PAVEMENT MARKINGS ARE IN GREY.

002

N.T.S

- DENOTES WORKING AREA

REVISIONS

DRAFT

ISSUED FOR PRELIMINARY PROJECT REVIEW

PARSONS

CIMA+

DRAWN: SJ/AMA (YYYY-MM-DD) 2022-05-06
CHECKED: SJ/BCT (YYYY-MM-DD) 2022-05-06
CORRECT: SJ/BCT (YYYY-MM-DD) 2022-05-06
SCALE
LEVEL

RAPIDTO BATHURST TRANSIT PRIORITY LANES

PRELIMINARY DESIGN

BATHURST STREET
(LAKE SHORE BOULEVARD W TO EGLINTON AVE W)
PRELIMINARY DESIGN ROLLPLAN

Contract: XXX-XX

TORONTO
Engineering & Construction Services

Drawn No. XXX-XX-XXXXX

Sheet No.

Plot Date: 8888YYMMDDHHSS

DRAWING No. JBK-10-C100A

SHEET No. 008

FILENAME: 7b_plan_pm100A.dgn

LEGEND:

- EXISTING PARKING PERMITTED
- EXISTING PARKING REMOVED
- ACTIVE CONSTRUCTION SITE OR FUTURE POTENTIAL DEVELOPMENT
- EXISTING TURN RESTRICTIONS / OTHER NOTABLE CONSIDERATIONS
- PROPOSED TURN RESTRICTION / OTHER MODIFICATIONS
- TTC TRANSIT STOP TRANSIT LINE
- BUS STOP - MAINTAIN
- BUS STOP - REMOVE
- BUS STOP - NEW/RELOCATED
- PRIORITY BUS LANE / PRIORITY STREETCAR LANE
- BUS LANE DIAMOND SYMBOL
- BUS LANE PAVEMENT TEXT
- LIBRARY
- COMMUNITY HOUSING
- COMMUNITY CENTRE
- FIRE STATION
- SCHOOL
- SHOPPING CENTRE
- RETIREMENT HOME OR LONG TERM CARE
- GROCERY STORE
- PHARMACY

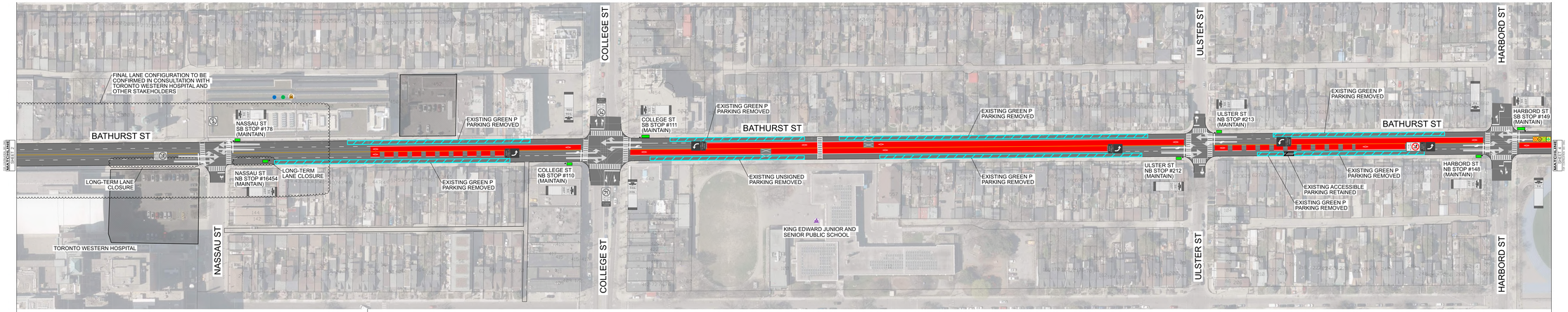

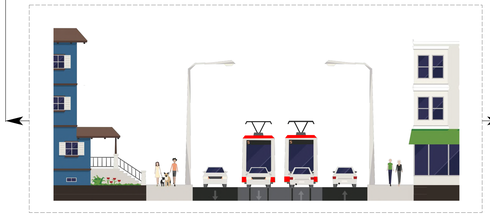

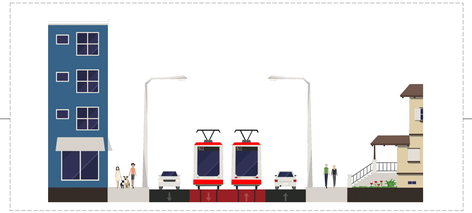

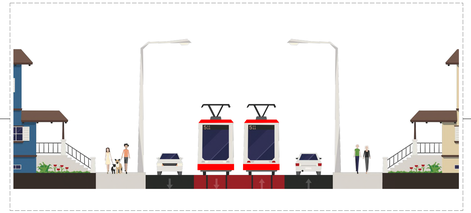

NOTES:

1. PAVEMENT MARKING SHALL CONFORM TO THE LATEST REVISION, OR THE LATEST VERSION UNLESS SHOWN OTHERWISE ON CONTRACT DRAWINGS.
2. ALL DIRECTIONAL ARROWS SHALL CONFORM TO THE ONTARIO TRAFFIC MANUAL.
3. INFORMATION ON THIS PLAN IS BASED ON CITY RECORDS AND IS SUBJECTED TO FIELD VERIFICATION.
4. ALL DIMENSIONS ARE APPROXIMATE.
5. REMOVAL PAVEMENT MARKINGS ARE IN DARK/BLACK.
6. EXISTING TRAFFIC SIGNAGES AND EXISTING PAVEMENT MARKINGS ARE IN GREY.

N.T.S

DENOTES WORKING AREA

REVISIONS

DRAFT

ISSUED FOR PRELIMINARY PROJECT REVIEW

PARSONS

CIMA+

DRAWN:	SLAMA	2021/08/20
CHECKED:	SLAMA	2021/08/20
CORRECT:	SLAMA	2021/08/20
SCALE:		
LEGEND:		

RAPIDTO BATHURST TRANSIT PRIORITY LANES

PRELIMINARY DESIGN

BATHURST STREET
(LAKE SHORE BOULEVARD W TO EGLINTON AVE W)
PRELIMINARY DESIGN ROLLPLAN

Contract: XXX-XX

TORONTO
Engineering & Construction Services

XXX-XX-XXXX | 003

Plot Date: 8888/**/**8:88:88

DRAWING No: JBR-SG-C100A

SHEET No: 008

FILENAME: 7L-plan_prelim.dgn

LEGEND:

- EXISTING PARKING PERMITTED
- EXISTING PARKING REMOVED
- ACTIVE CONSTRUCTION SITE OR FUTURE POTENTIAL DEVELOPMENT
- EXISTING TURN RESTRICTIONS / OTHER NOTABLE CONSIDERATIONS
- PROPOSED TURN RESTRICTION / OTHER MODIFICATIONS
- TTC TRANSIT STOP TRANSIT LINE
- BUS STOP - MAINTAIN
- BUS STOP - REMOVE
- BUS STOP - NEW/RELOCATED
- PRIORITY BUS LANE / PRIORITY STREETCAR LANE
- BUS LANE DIAMOND SYMBOL
- BUS LANE PAVEMENT TEXT
- LIBRARY
- COMMUNITY HOUSING
- COMMUNITY CENTRE
- FIRE STATION
- SCHOOL
- SHOPPING CENTRE
- RETIREMENT HOME OR LONG TERM CARE
- GROCERY STORE
- PHARMACY

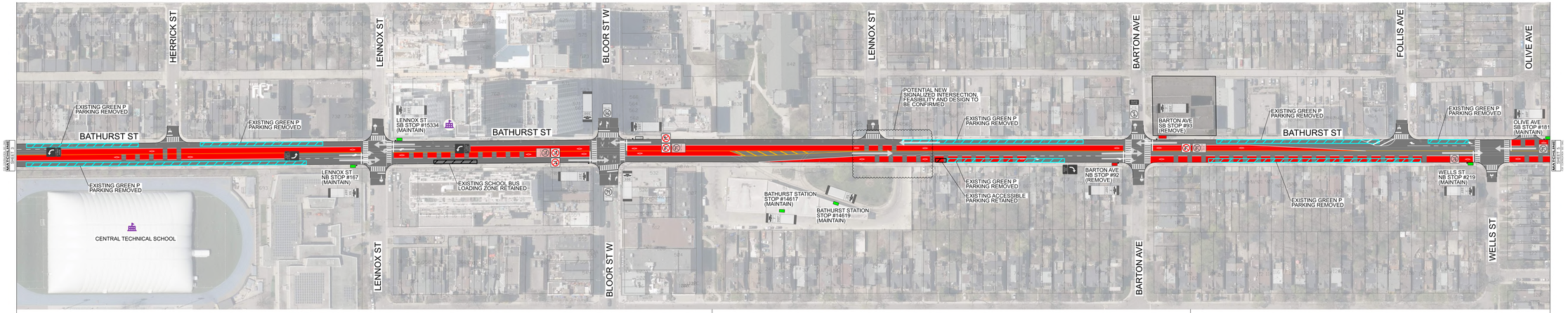

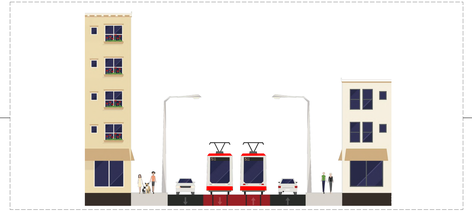

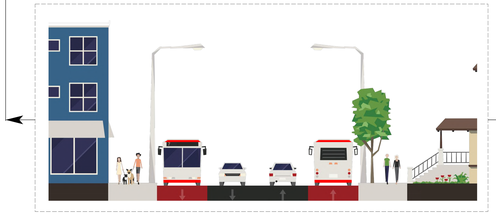

NOTES:

1. PAVEMENT MARKING SHALL CONFORM TO OTM BOOK 11, LATEST VERSION UNLESS SHOWN OTHERWISE ON CONTRACT DRAWINGS.
2. ALL DIRECTIONAL ARROWS SHALL CONFORM TO THE ONTARIO TRAFFIC MANUAL.
3. INFORMATION ON THIS PLAN IS BASED ON CITY RECORDS AND IS SUBJECTED TO FIELD VERIFICATION.
4. ALL DIMENSIONS ARE APPROXIMATE.
5. REMOVAL PAVEMENT MARKINGS ARE IN DARK/BLACK.
6. EXISTING TRAFFIC SIGNAGES AND EXISTING PAVEMENT MARKINGS ARE IN GREY.

N.T.S

DENOTES WORKING AREA

REVISIONS

DRAFT

ISSUED FOR PRELIMINARY PROJECT REVIEW

PARSONS

CIMA+

DRAWN: SLAMA (YYYY-MM-DD) 2022-05-06
CHECKED: SLAMA (YYYY-MM-DD) 2022-05-06
CORRECT: SLAMA (YYYY-MM-DD) 2022-05-06
SCALE: 1:500
LEGEND: 1:500

RAPIDTO BATHURST TRANSIT PRIORITY LANES

PRELIMINARY DESIGN

BATHURST STREET
(LAKE SHORE BOULEVARD W TO EGLINTON AVE W)
PRELIMINARY DESIGN ROLLPLAN

Contract: XXX-XX

TORONTO
Engineering & Construction Services

Drawing No. XXX-XX-XXXX
Sheet No. 004

Plot Date: 8888YYMMDDHHMM

DRAWING No. JOB-10-C100A
SHEET No. 008
FILENAME: 7L-plan_pm100A.dgn

LEGEND:

- EXISTING PARKING PERMITTED
- EXISTING PARKING REMOVED
- ACTIVE CONSTRUCTION SITE OR FUTURE POTENTIAL DEVELOPMENT
- EXISTING TURN RESTRICTIONS / OTHER NOTABLE CONSIDERATIONS
- PROPOSED TURN RESTRICTION / OTHER MODIFICATIONS
- TTC TRANSIT STOP TRANSIT LINE
- BUS STOP - MAINTAIN
- BUS STOP - REMOVE
- BUS STOP - NEW/RELOCATED
- PRIORITY BUS LANE / PRIORITY STREETCAR LANE
- BUS LANE DIAMOND SYMBOL
- BUS LANE PAVEMENT TEXT
- LIBRARY
- COMMUNITY HOUSING
- COMMUNITY CENTRE
- FIRE STATION
- SCHOOL
- SHOPPING CENTRE
- RETIREMENT HOME OR LONG TERM CARE
- GROCERY STORE
- PHARMACY

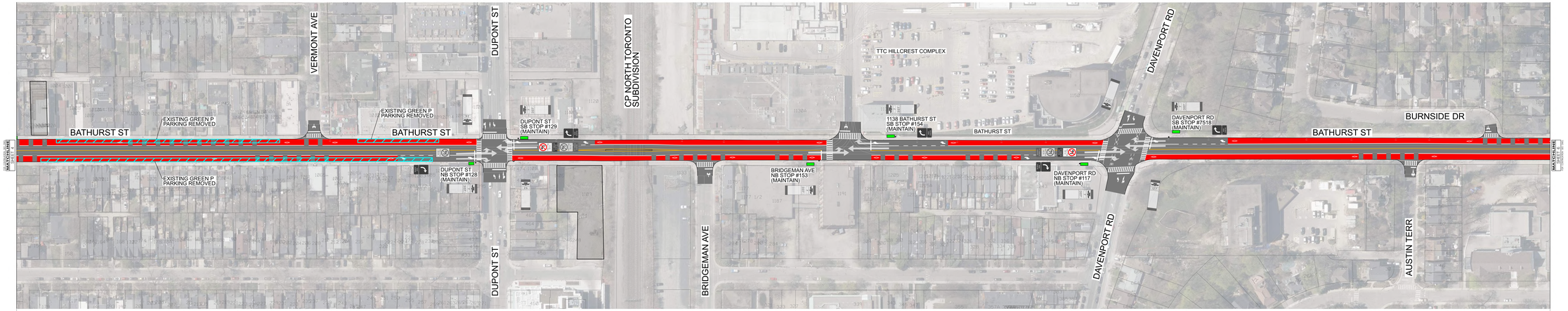

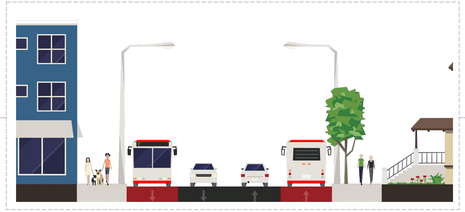

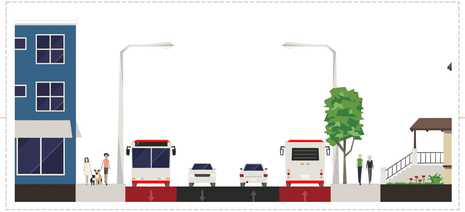

NOTES:

1. PAVEMENT MARKING SHALL CONFORM TO THE LATEST EDITION OR REVISION OR LATEST VERSION UNLESS SHOWN OTHERWISE ON CONTRACT DRAWINGS.
2. ALL DIRECTIONAL ARROWS SHALL CONFORM TO THE ONTARIO TRAFFIC MANUAL.
3. INFORMATION ON THIS PLAN IS BASED ON CITY RECORDS AND IS SUBJECTED TO FIELD VERIFICATION.
4. ALL DIMENSIONS ARE APPROXIMATE.
5. REMOVAL PAVEMENT MARKINGS ARE IN DARK/BLACK.
6. EXISTING TRAFFIC SIGNAGES AND EXISTING PAVEMENT MARKINGS ARE IN GREY.

N.T.S

- DENOTES WORKING AREA

REVISIONS

DRAWING No. JOB-10-C30A

SHEET No. 008 FILENAME 7L-plan pro30A.dgn

DRAFT

ISSUED FOR PRELIMINARY PROJECT REVIEW

PARSONS

CIMA+

DRAWN	SLAMA	2021/MM/DD 2022/05/05
CHECKED	SLAMA	2021/05/05
CORRECT	SLAMA	2021/05/05
SCALE		
LEGEND		

RAPIDTO BATHURST TRANSIT PRIORITY LANES

PRELIMINARY DESIGN

BATHURST STREET
(LAKE SHORE BOULEVARD W TO EGLINTON AVE W)
PRELIMINARY DESIGN ROLLPLAN

Contract XXX-XX

TORONTO
Engineering & Construction Services

Contract No. XXX-XX-XXXXX

Drawing No. 005

Plot Date: 8888/**/**8:88:88

LEGEND:

- EXISTING PARKING PERMITTED
- EXISTING PARKING REMOVED
- ACTIVE CONSTRUCTION SITE OR FUTURE POTENTIAL DEVELOPMENT
- EXISTING TURN RESTRICTIONS / OTHER NOTABLE CONSIDERATIONS
- PROPOSED TURN RESTRICTION / OTHER MODIFICATIONS
- TTC TRANSIT STOP TRANSIT LINE
- BUS STOP - MAINTAIN
- BUS STOP - REMOVE
- BUS STOP - NEW/RELOCATED
- PRIORITY BUS LANE / PRIORITY STREETCAR LANE
- BUS LANE DIAMOND SYMBOL
- BUS LANE PAVEMENT TEXT
- LIBRARY
- COMMUNITY HOUSING
- COMMUNITY CENTRE
- FIRE STATION
- SCHOOL
- SHOPPING CENTRE
- RETIREMENT HOME OR LONG TERM CARE
- GROCERY STORE
- PHARMACY

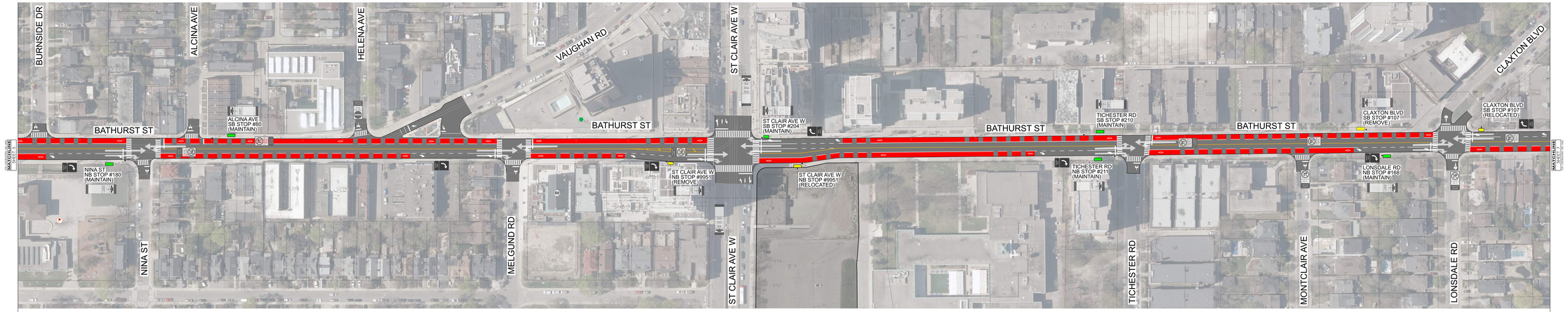



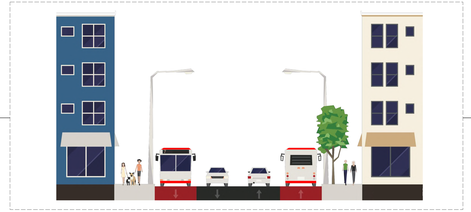

NOTES:

1. PAVEMENT MARKING SHALL CONFORM TO THE LATEST EDITION OR REVISION, VOTM LATEST VERSION UNLESS SHOWN OTHERWISE ON CONTRACT DRAWINGS.
2. ALL DIRECTIONAL ARROWS SHALL CONFORM TO THE ONTARIO TRAFFIC MANUAL.
3. INFORMATION ON THIS PLAN IS BASED ON CITY RECORDS AND IS SUBJECTED TO FIELD VERIFICATION.
4. ALL DIMENSIONS ARE APPROXIMATE.
5. REMOVAL PAVEMENT MARKINGS ARE IN DARK/BLACK.
6. EXISTING TRAFFIC SIGNAGES AND EXISTING PAVEMENT MARKINGS ARE IN GREY.

N.T.S

DENOTES WORKING AREA

REVISIONS

DRAFT

ISSUED FOR PRELIMINARY PROJECT REVIEW

PARSONS

CIMA+

RAPIDTO BATHURST TRANSIT PRIORITY LANES

PRELIMINARY DESIGN

BATHURST STREET
(LAKE SHORE BOULEVARD W TO EGLINTON AVE W)
PRELIMINARY DESIGN ROLLPLAN

Contract: XXX-XX

TORONTO
Engineering & Construction Services

Contract No. XXX-XX-XXXX

Sheet No. 006

Plot Date: 8888YYMMDDHHMM

DRAWN: YyMMM.DD
CHECKED: YyMMM.DD
CORRECT: YyMMM.DD
SCALE: 1:250
LEVEL: 1:250

DRAWING No. JOB-10-C30A

SHEET No. 008

FILENAME: 7b_plan_pm30A.dgn

LEGEND:

- EXISTING PARKING PERMITTED
- EXISTING PARKING REMOVED
- ACTIVE CONSTRUCTION SITE OR FUTURE POTENTIAL DEVELOPMENT
- EXISTING TURN RESTRICTIONS / OTHER NOTABLE CONSIDERATIONS
- PROPOSED TURN RESTRICTION / OTHER MODIFICATIONS
- TTC TRANSIT STOP TRANSIT LINE
- BUS STOP - MAINTAIN
- BUS STOP - REMOVE
- BUS STOP - NEW/RELOCATED
- PRIORITY BUS LANE / PRIORITY STREETCAR LANE
- BUS LANE DIAMOND SYMBOL
- BUS LANE PAVEMENT TEXT
- LIBRARY
- COMMUNITY HOUSING
- COMMUNITY CENTRE
- FIRE STATION
- SCHOOL
- SHOPPING CENTRE
- RETIREMENT HOME OR LONG TERM CARE
- GROCERY STORE
- PHARMACY

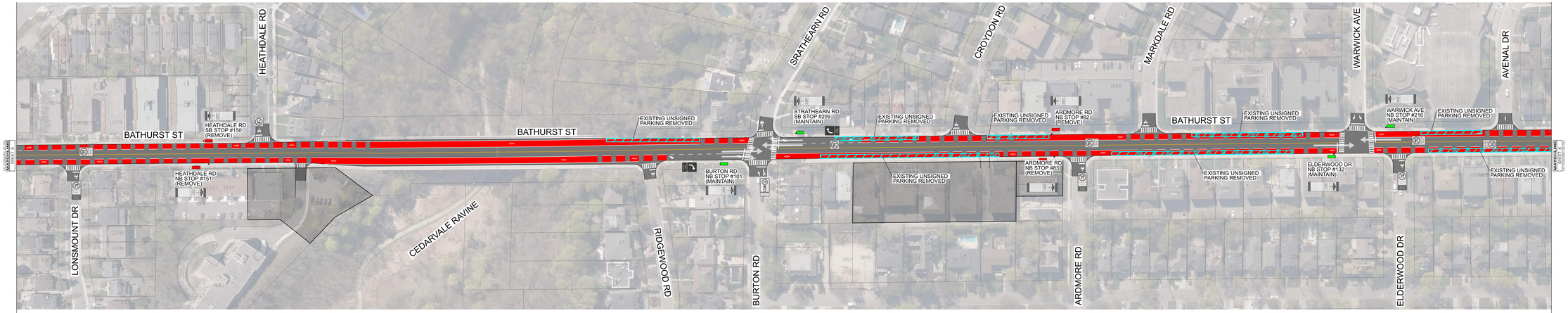

NOTES:

1. PAVEMENT MARKING SHALL CONFORM TO THE LATEST EDITION OF THE MANUAL (CTM) LATEST VERSION UNLESS SHOWN OTHERWISE ON CONTRACT DRAWINGS.
2. ALL DIRECTIONAL ARROWS SHALL CONFORM TO THE ONTARIO TRAFFIC MANUAL.
3. INFORMATION ON THIS PLAN IS BASED ON CITY RECORDS AND IS SUBJECTED TO FIELD VERIFICATION.
4. ALL DIMENSIONS ARE APPROXIMATE.
5. REMOVAL PAVEMENT MARKINGS ARE IN GARM/BLACK.
6. EXISTING TRAFFIC SIGNAGES AND EXISTING PAVEMENT MARKINGS ARE IN GREY.

N.T.S

DENOTES WORKING AREA

REVISIONS

DRAFT

ISSUED FOR PRELIMINARY PROJECT REVIEW

PARSONS

CIMA+

DRAWN: SLAMA YYYY-MM-DD
CHECKED: SLAMA YYYY-MM-DD
CORRECT: SLAMA YYYY-MM-DD
SCALE: 1:250
LEVEL: 1:250

RAPIDTO BATHURST TRANSIT PRIORITY LANES

PRELIMINARY DESIGN

BATHURST STREET
(LAKE SHORE BOULEVARD W TO EGLINTON AVE W)
PRELIMINARY DESIGN ROLLPLAN

Contract: XXX-XX

TORONTO
Engineering & Construction Services

Contract No.: XXX-XX-XXXX

Drawing No.: 007

Plot Date: YYYY-MM-DD

DRAWING No.: JOB-10-C30/A

SHEET No. 008

FILENAME: 7x_plan_print3A.dgn

LEGEND:

- EXISTING PARKING PERMITTED
- EXISTING PARKING REMOVED
- ACTIVE CONSTRUCTION SITE OR FUTURE POTENTIAL DEVELOPMENT
- EXISTING TURN RESTRICTIONS / OTHER NOTABLE CONSIDERATIONS
- PROPOSED TURN RESTRICTION / OTHER MODIFICATIONS
- TTC TRANSIT STOP TRANSIT LINE
- BUS STOP - MAINTAIN
- BUS STOP - REMOVE
- BUS STOP - NEW/RELOCATED
- PRIORITY BUS LANE / PRIORITY STREETCAR LANE
- BUS LANE DIAMOND SYMBOL
- BUS LANE PAVEMENT TEXT
- LIBRARY
- COMMUNITY HOUSING
- COMMUNITY CENTRE
- FIRE STATION
- SCHOOL
- SHOPPING CENTRE
- RETIREMENT HOME OR LONG TERM CARE
- GROCERY STORE
- PHARMACY

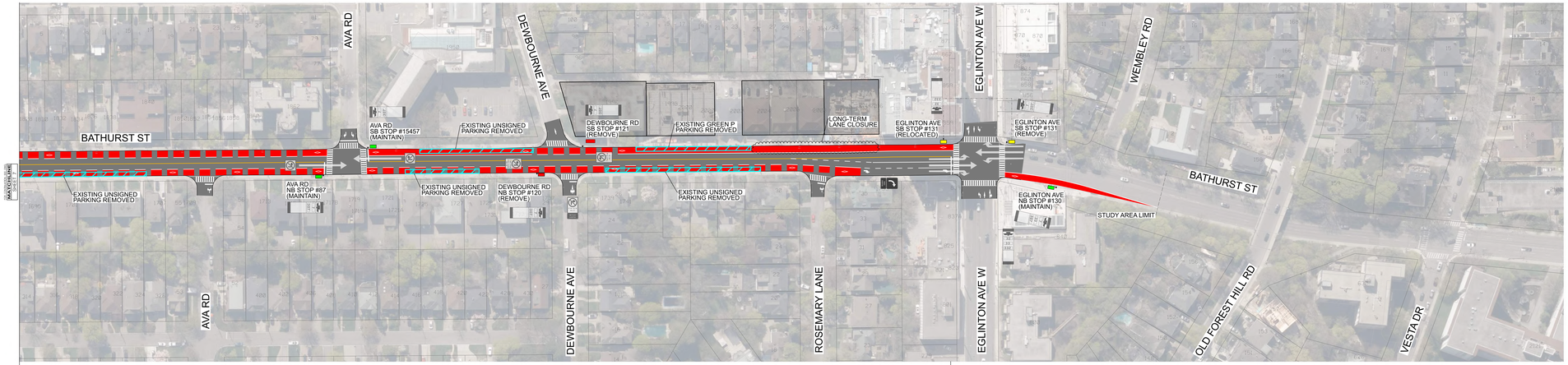

NOTES:

1. PAVEMENT MARKING SHALL CONFORM TO THE LATEST REVISION, CURRENT VERSION UNLESS SHOWN OTHERWISE ON CONTRACT DRAWINGS.
2. ALL DIRECTIONAL ARROWS SHALL CONFORM TO THE ONTARIO TRAFFIC MANUAL.
3. INFORMATION ON THIS PLAN IS BASED ON CITY RECORDS AND IS SUBJECTED TO FIELD VERIFICATION.
4. ALL DIMENSIONS ARE APPROXIMATE.
5. REMOVAL PAVEMENT MARKINGS ARE IN DARK/BLACK.
6. EXISTING TRAFFIC SIGNAGES AND EXISTING PAVEMENT MARKINGS ARE IN GREY.

N.T.S

DENOTES WORKING AREA

REVISIONS

DRAWING No. JOB-10-C100A

SHEET No. 008 FILENAME: 7L-plan-prof01A.dgn

DRAFT

ISSUED FOR PRELIMINARY PROJECT REVIEW

PARSONS

CIMA+

DRAWN:	SLABEY	2021/MM/DD 2022/01/05
CHECKED:	SLABEY	2021/05/05
CORRECT:	SLABEY	2021/05/05
SCALE:	1:250	
LEGEND:		

RAPIDTO BATHURST TRANSIT PRIORITY LANES

PRELIMINARY DESIGN

BATHURST STREET
(LAKE SHORE BOULEVARD W TO EGLINTON AVE W)
PRELIMINARY DESIGN ROLLPLAN

Contract: XXX-XX

TORONTO
Engineering & Construction Services

Contract No. XXX-XX-XXXX

Drawing No. 008

Plot Date: 8888/**/**8:88:88