

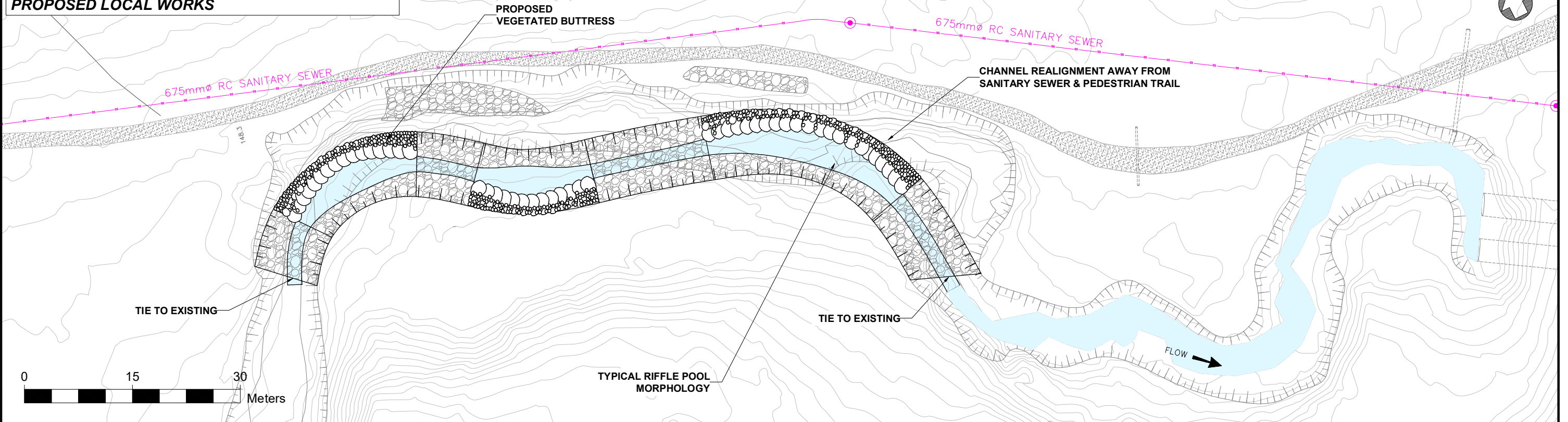
---

**Appendix T (Part 6)**

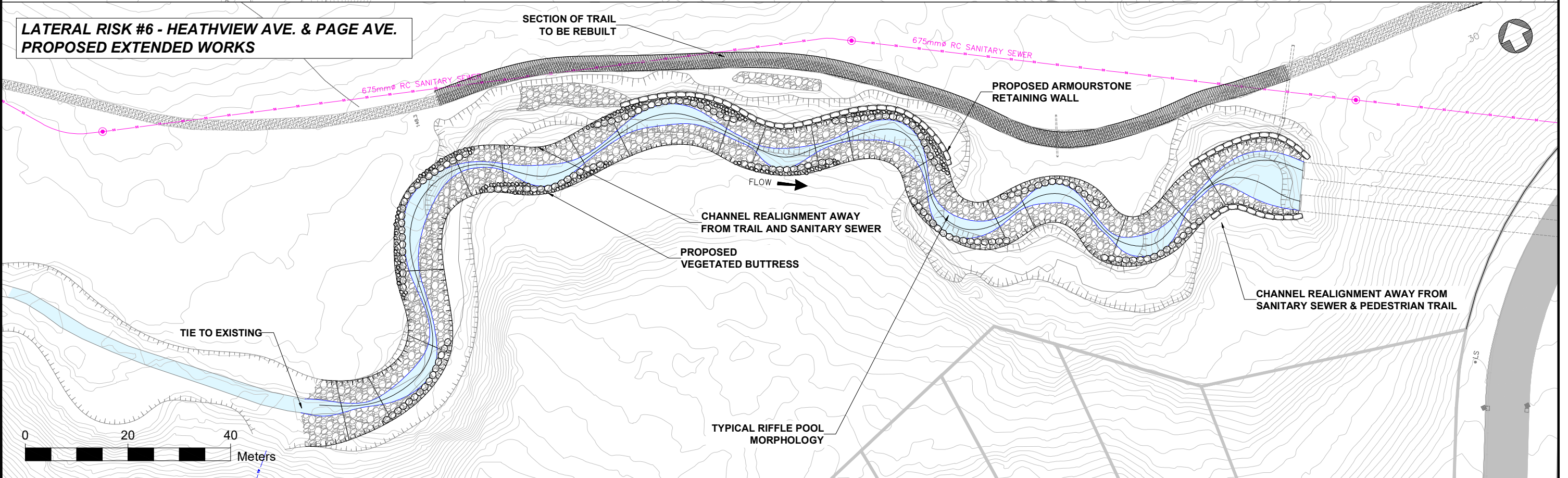
**Erosion Hazard Sites**

---

**LATERAL RISK #6 - HEATHVIEW AVE. & PAGE AVE.  
PROPOSED LOCAL WORKS**










**LATERAL RISK #6 - HEATHVIEW AVE. & PAGE AVE.  
PROPOSED EXTENDED WORKS**



No.	DATE	REVISIONS	INITIAL	SIGNED



**LEGEND**

	STORM SEWER		CREEK		EXISTING TRAIL
	SANITARY SEWER		PROPERTY LINE		
	STORM SEWER MANHOLE		WATER MAIN		
	SANITARY SEWER MANHOLE		OUTFALL		

## Toronto Water

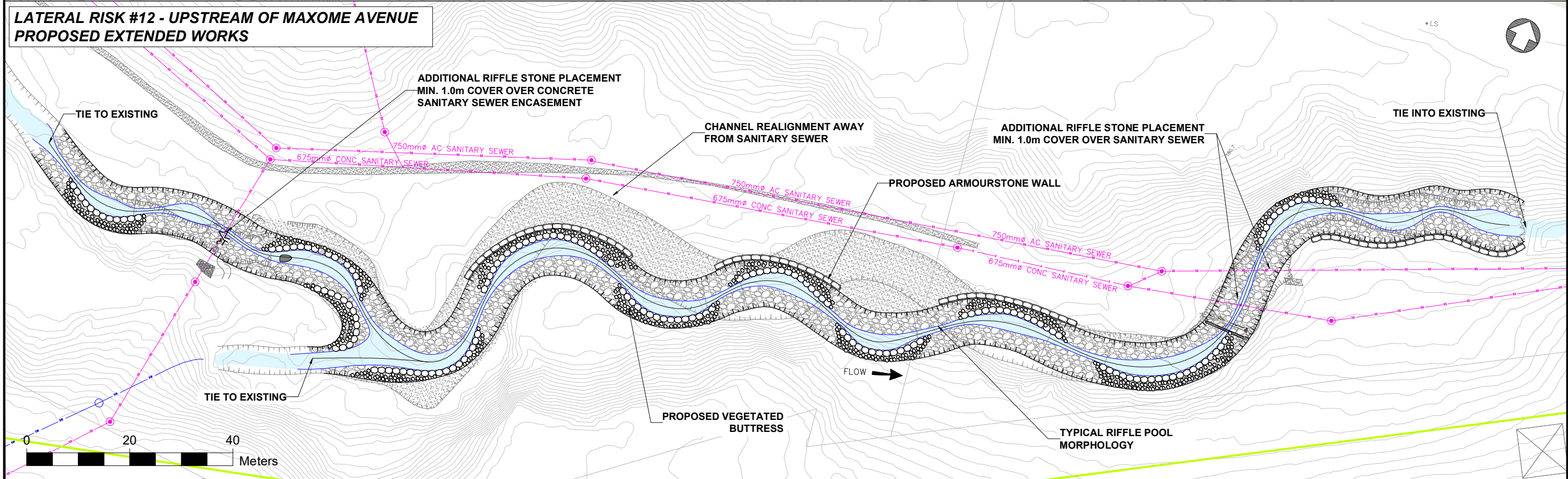
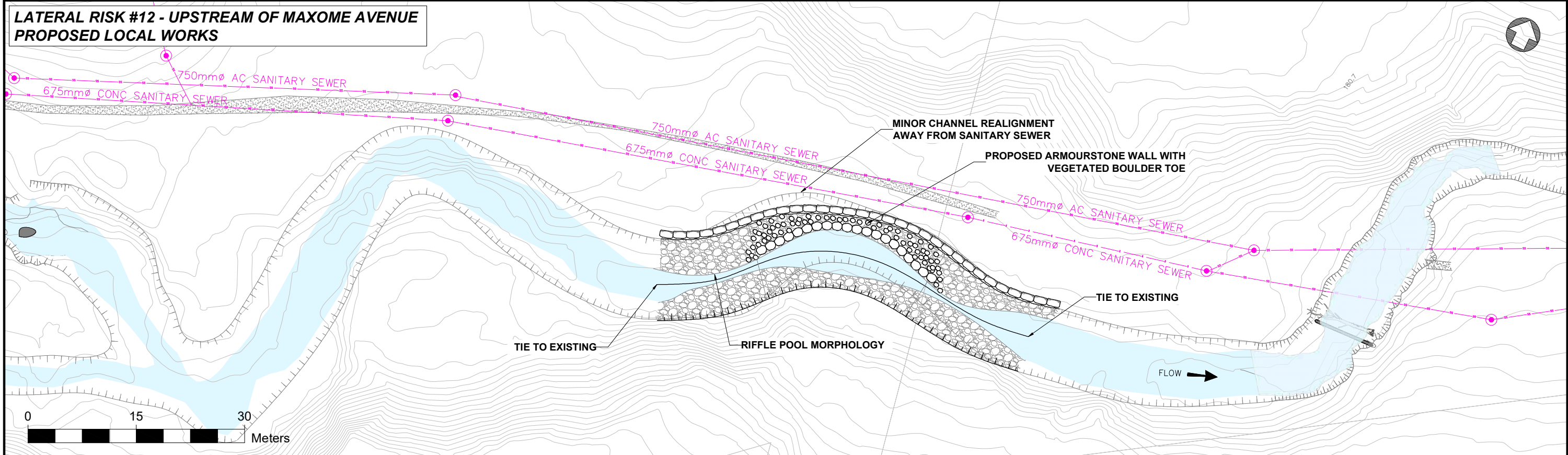
NEWTONBROOK CREEK GEOMORPHIC SYSTEMS MASTER PLAN

City of Toronto

STORM SEWER OUTFALL AT FOREST GROVE ROAD - PROPOSED LOCAL AND EXTENDED WORKS

DESIGN:		DRAFTING:	AB	CHECK:		CONTRACT No.	
SCALE:	1:200			DRAWING NUMBER:	SHEET No. 1 OF 2		
DATE:	25/05/2022						





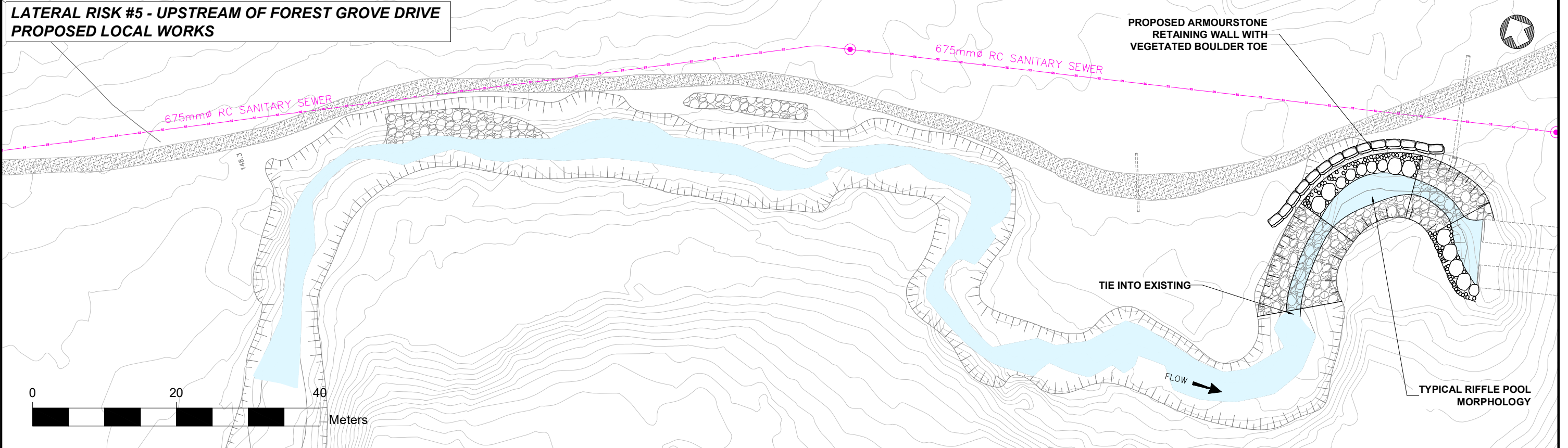
				NEWTONBROOK CREEK GEOMORPHIC SYSTEMS MASTER PLAN	
Consultants		Aquafor Beech Limited		CROSSING NO. 10 - PROPOSED LOCAL AND EXTENDED WORKS	
No.	DATE	REVISIONS	INITIAL	SIGNED	DESIGN: [ ] DRAFTING: AB CHECK: [ ] CONTRACT No. [ ]
					SCALE: HORIZONTAL LOCAL WORKS: 1:150 EXTENDED WORKS: 1:250 DRAWING NUMBER: [ ] SHEET No. 2 OF 2
					DATE: 25/05/2022

**LEGEND**

STORM SEWER	CREEK	EXISTING TRAIL
SANITARY SEWER	PROPERTY LINE	
STORM SEWER MANHOLE	WATER MAIN	
SANITARY SEWER MANHOLE	OUTFALL	



**LATERAL RISK #5 - UPSTREAM OF FOREST GROVE DRIVE  
PROPOSED LOCAL WORKS**



**LATERAL RISK #5 - UPSTREAM OF FOREST GROVE DRIVE  
PROPOSED EXTENDED WORKS**

