






**LEGEND**

-  IN-BOULEVARD TWO-WAY BIKEWAY
-  ON-STREET TWO-WAY BIKEWAY
-  GREEN PAVEMENT MARKINGS ACROSS DRIVEWAY
-  RAISED Poured-IN -PLACE CONCRETE BARRIER
-  FLUSH (STREET LEVEL) CONCRETE BARRIER

**NOTE:**

1. THIS ROLL PLAN IS A DRAFT FOR PUBLIC CONSULTATION. IT IS SUBJECT TO CHANGES BASED ON FEEDBACK FROM PUBLIC CONSULTATION AND ONGOING DESIGN
2. INFORMATION ON THIS PLAN IS BASED ON OFFICE RECORDS AND IS SUBJECT TO FIELD VERIFICATION.
3. PROPOSED MATERIALS ARE DEPICTED IN BLACK AND THE COLOURS SHOWN IN THE LEGEND ; EXISTING MATERIALS ARE DEPICTED IN GREY.

**PANORAMA CT  
KIPLING AVE TO CUL DE SAC  
PUBLIC CONSULTATION ROLL PLAN**

SCALE : 1:500	DRAWN BY : P.L.	REQUESTED BY : Q.N. K.W.	
DATE DRAWN : 03/30/2026	DRAWING NO. : T1055 PC100-01		
FILE PATH : K:\tecl\trapa\TUBE \ 2025			