MATCH PLAN T1087 L100- 01

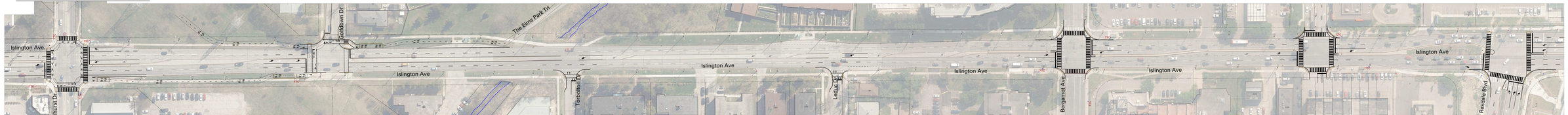

MATCH PLAN T1087 L100- 02

NOTE:
1. WRITTEN DIMENSIONS ON THIS PLAN SHOULD BE OFFER PRECEDENCE OVER SCALED DIMENSIONS.
2. ALL DIMENSIONS ARE APPROXIMATE.
3. THE CONTRACTOR SHALL BE RESPONSIBLE FOR REPAIRS TO ALL DAMAGES TO ROADWAYS, SIDEWALKS, BICYCLE PATHS, BUILDINGS OR PROPERTIES AT ALL TIMES DURING CONSTRUCTION.
4. PAVEMENT MARKING DRAWING ON THIS DRAWING ONLY SHOW THE LAYOUT OF PAVEMENT MARKING AND SIGNS.
5. THE CONTRACTOR SHALL ENSURE ALL ROAD SIGNS ON ALL ROAD CROSSING ARE PROPERLY INSTALLED AT ALL TIMES.

T.T.C. TORONTO Transportation Services Cycling & Pedestrian Projects

ISLINGTON AVE
(VERSION ZERO DESIGN)
ELMHURST DR.TO BERGAMOT AVE
PAVEMENT MARKING PLAN

SCALE : 1:500	DRAWN BY : P.L.	REVISED BY : A.S.	
DATE DRAWN : 04/10/2015	DATE REVISED :	DRAWING NO. :	T1087 L100- 04

PLOT DATE : 10-Jun-Year-Date TIME : 12:00

MATCH PLAN T1087 L100- 02

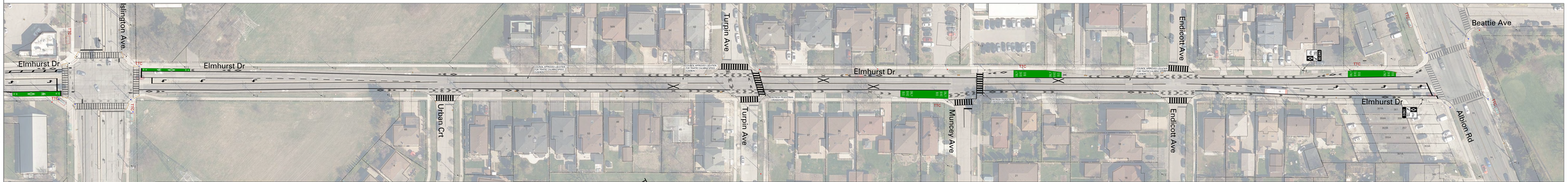
Islington Ave
Elmhurst Dr
Elmhurst Dr
Urban Crt
Turpin Ave
Turpin Ave
Elmhurst Dr
Murcay Ave
Endicott Ave
Endicott Ave
Elmhurst Dr
Beattie Ave
Albion Rd
TTC
TTC
TTC

NOTE:

1. INFORMATION ON THIS PLAN IS BASED ON OFFICE RECORDS AND IS SUBJECT TO FIELD VERIFICATION.
2. ALL DIMENSIONS ARE APPROXIMATE.
3. THE CONTRACTOR SHALL ESTIMATE QUANTITIES FROM REVIEW TO TOTAL QUANTITY OF MATERIAL REQUIRED FOR INSTALLATION OF ALL PAVEMENT MARKING INCLUDED IN THIS CONTRACT.
4. PAVEMENT MARKING SHOWN ON THIS DRAWING MAY NOT REFLECT EXISTING PAVEMENT MARKING.
5. PROPOSED MATERIALS ARE DEPICTED IN BLACK AND EXISTING MATERIALS ARE DEPICTED IN GREY.

Toronto Transportation Services Cycling & Pedestrian Projects

ELMHURST DR.
ISLINGTON AVE TO EAST OF HINTON RD
PAVEMENT MARKING PLAN

SCALE : 1:500	DRAWN BY: P.L.	REGISTERED BY: A.S.
DATE DRAWN: 09/18/2008	DRAWING NO. : T1087 L100- 02	

FILE PATH : M:\Harbinson\T1087 - 2008

NOTES:

1. INFORMATION ON THIS PLAN IS BASED ON OFFICE RECORDS AND IS SUBJECT TO FIELD VERIFICATION.
2. ALL DIMENSIONS ARE APPROXIMATE.
3. THE CONTRACTOR SHALL ADJUST MATERIAL QUANTITIES PRIOR TO TOTAL QUANTITY OF MATERIAL REQUIRED FOR INSTALLATION OF ALL PAVEMENT MARKING ALONG ELMHURST DR.
4. THE QUANTITIES SHOWN ON THIS PLAN ON THIS DRAWING MAY NOT REFLECT THE SCOPE OF THE CONTRACT.
5. PROPOSED MATERIALS ARE DEPICTED IN BLACK AND EXISTING MATERIALS ARE DEPICTED IN GREY.

TORONTO Transportation Services Cycling & Pedestrian Projects

ELMHURST DR.
HINTON RD TO KIPLING AVE
PAVEMENT MARKING PLAN

SCALE : 1:500	DRAWN BY : P.L.	REQUESTED BY : A.S.	
DATE DRAWN : 04/10/2026	DRAWING NO. : T1087 L100- 03		

FILE PATH : H:\tsc\Impact\T1087 - 2026

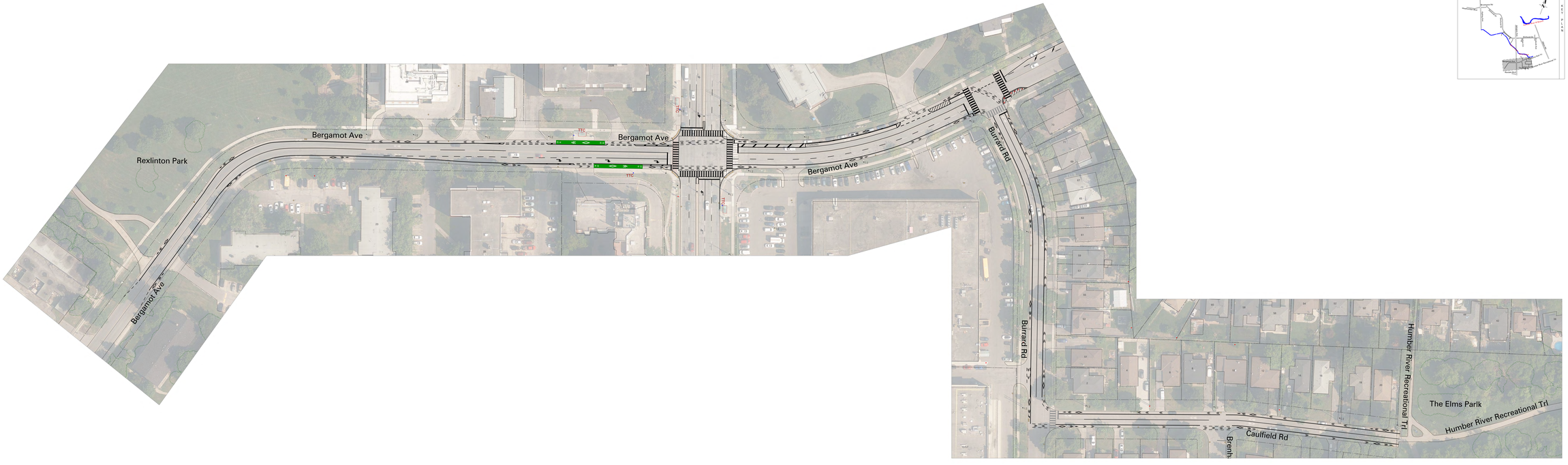

NOTE:

1. INFORMATION ON THIS PLAN IS BASED ON OFFICE RECORDS AND IS NOT TO BE ASSUMED TO BE ACCURATE.
2. ALL DIMENSIONS ARE APPROXIMATE.
3. MATERIAL QUANTITIES SHOWN ON PAYMENT REFER TO TOTAL QUANTITY REQUIRED FOR INSTALLATION OF ALL PAVEMENT MARKING ALONG BERGAMOT AVE.
4. PAVEMENT MARKING SHOWN ON THIS DRAWING MAY NOT REFLECT ALL OF THE PAVEMENT MARKING.
5. PROPOSED MATERIALS ARE DEPICTED IN BLACK AND EXISTING MATERIALS ARE DEPICTED IN GREY.

Toronto Transportation Services Cycling & Pedestrian Projects

BERGAMOT AVE
BERGAMOT AVETO CAULFIELD RD
PAVEMENT MARKING PLAN

SCALE : 1:500	DRAWN BY : P.L.	REQUESTED BY : A.S.	
DATE DRAWN : 02/25/2026	DRAWING NO. : T1087 L100- 05		

FILE PATH : R:\Architecture\T1087 - 2026\