Appendix I.3

Utility Conflict Plan

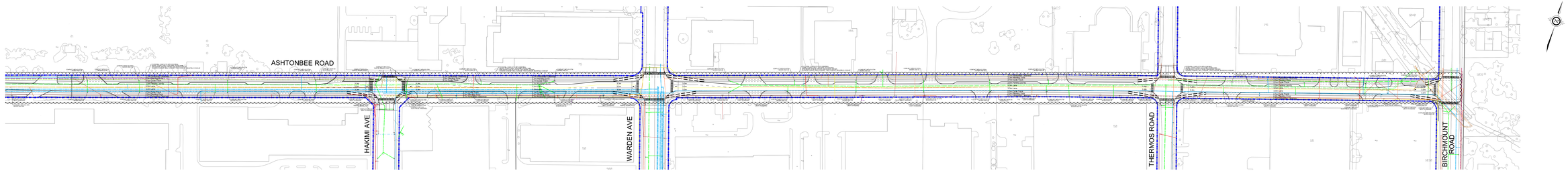

LEGEND

- EXISTING ROW
- PROPOSED ROW
- WATER MAIN
- GAS MAIN
- STORM SEWER
- SANITARY SEWER
- AERIAL HYDRO CABLE
- TRAFFIC SIGNAL CONDUIT
- ROGERS CONDUIT
- BELL CONDUIT
- THES CONDUIT
- BEAMFIELD CONDUIT

NOTE: REFER TO SUE DRAWINGS FOR LOCATIONS AND SIZE OF EXISTING UTILITIES

TORONTO

ASHTONBEE ROAD

UTILITY CONFLICT PLAN

GOLDEN MILE EA

PHARMACY AVENUE TO BIRCHMOUNT ROAD

SCALE 1:1000 HORIZONTAL

DRAWING NUMBER 01

DATE: MAY 2025

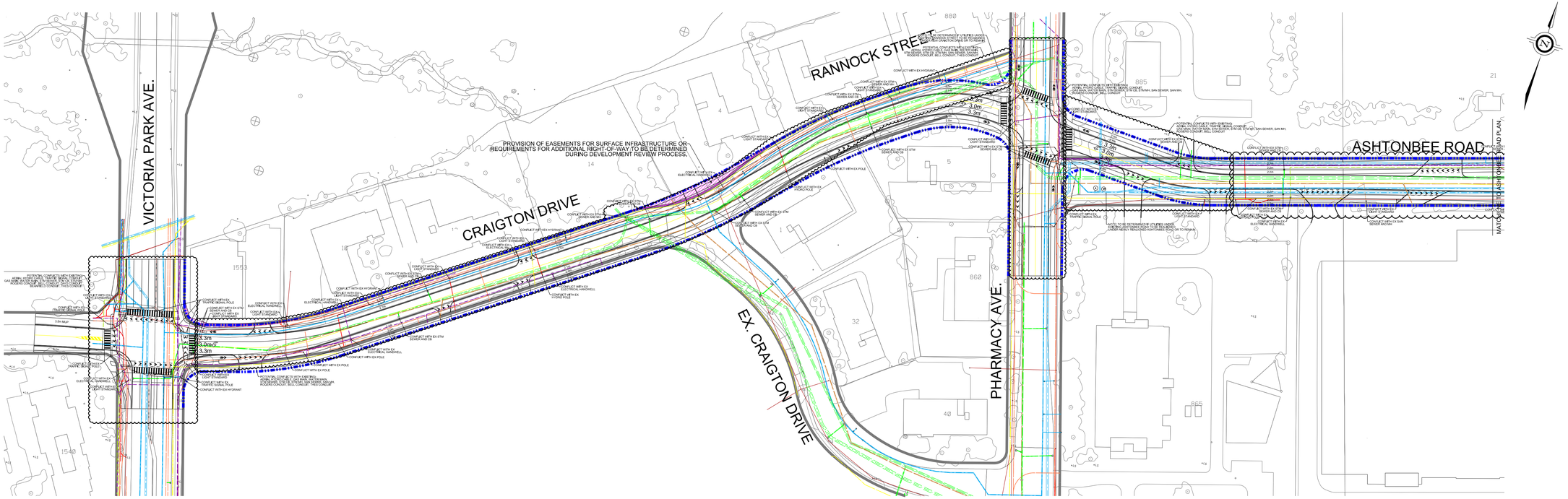
VICTORIA PARK AVE.
CRAIGTON DRIVE
RANNOCK STREET
EX. CRAIGTON DRIVE
PHARMACY AVE.
ASHTONBEE ROAD
PROVISION OF EASEMENTS FOR SURFACE INFRASTRUCTURE OR REQUIREMENTS FOR ADDITIONAL RIGHT-OF-WAY TO BE DETERMINED DURING DEVELOPMENT REVIEW PROCESS.
MATCH TO EXISTING CURB LINE AND PROPOSED PLAN
3.0m
3.3m
3.0m
3.3m
3.0m
3.3m

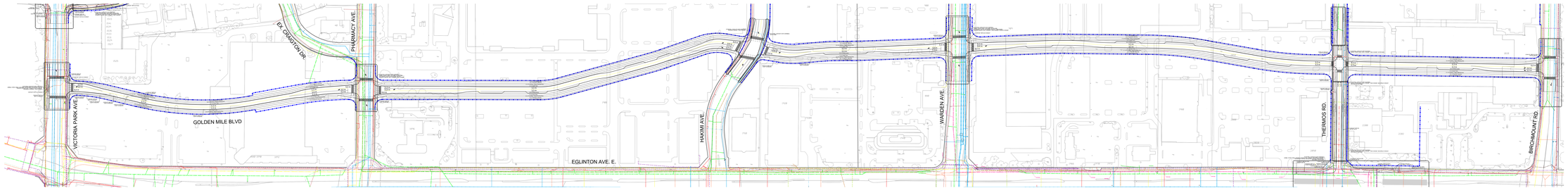

LEGEND

EXISTING ROW	AERIAL HYDRO CABLE
PROPOSED ROW	TRAFFIC SIGNAL CONDUIT
WATER MAIN	ROGERS CONDUIT
GAS MAIN	BELL CONDUIT
STORM SEWER	TWG CONDUIT
SANITARY SEWER	BRAMPTON CONDUIT
COMBINED SEWER	TELUS CONDUIT

NOTE: REFER TO SUE DRAWINGS FOR LOCATIONS AND SIZE OF EXISTING UTILITIES

TORONTO

GOLDEN MILE BOULEVARD (NEW EAST-WEST STREET)

UTILITY CONFLICT PLAN

GOLDEN MILE EA

VICTORIA PARK AVENUE TO BIRCHMOUNT ROAD

SCALE: HORIZONTAL 1:1000
VERTICAL 1:100

0 5 10 15 20 25 30 35 40 45 50

DRAWING NUMBER 01

DATE: MAY 2025

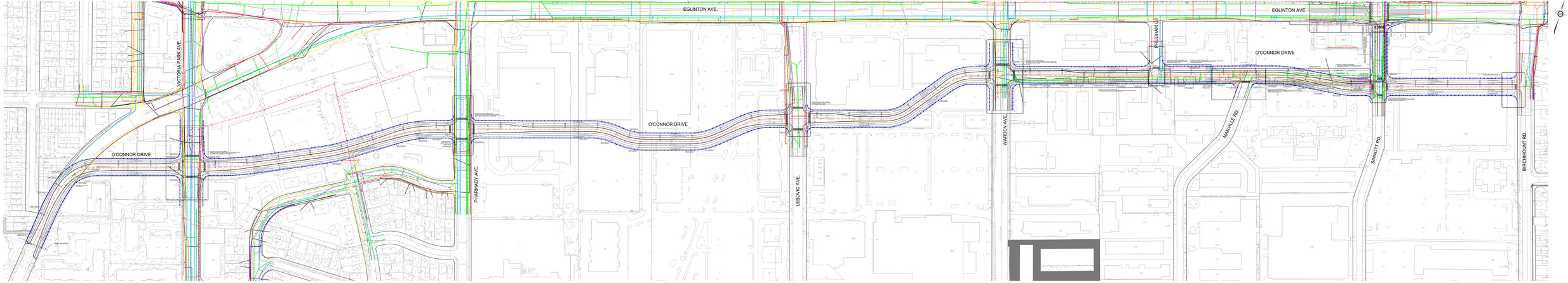

LEGEND

- EXISTING ROW
- PROPOSED ROW
- WATER MAIN
- GAS MAIN
- STORM SEWER
- SANITARY SEWER
- COMBINED SEWER
- AERIAL HYDRO CABLE
- TRAFFIC SIGNAL CONDUIT
- ROGERS CONDUIT
- BELL CONDUIT
- TVB3 CONDUIT
- BRAMPTO CONDUIT
- TELUS CONDUIT

NOTE: REFER TO SUE DRAWINGS FOR LOCATIONS AND SIZE OF EXISTING UTILITIES

TORONTO

O'CONNOR DRIVE

UTILITY CONFLICT PLAN

GOLDEN MILE EA

WEST OF VICTORIA PARK AVENUE TO BIRCHMOUNT ROAD

SCALE: HORIZONTAL 1:1000

METRES

DRAWING NUMBER **01**

DATE: SEPTEMBER 2025

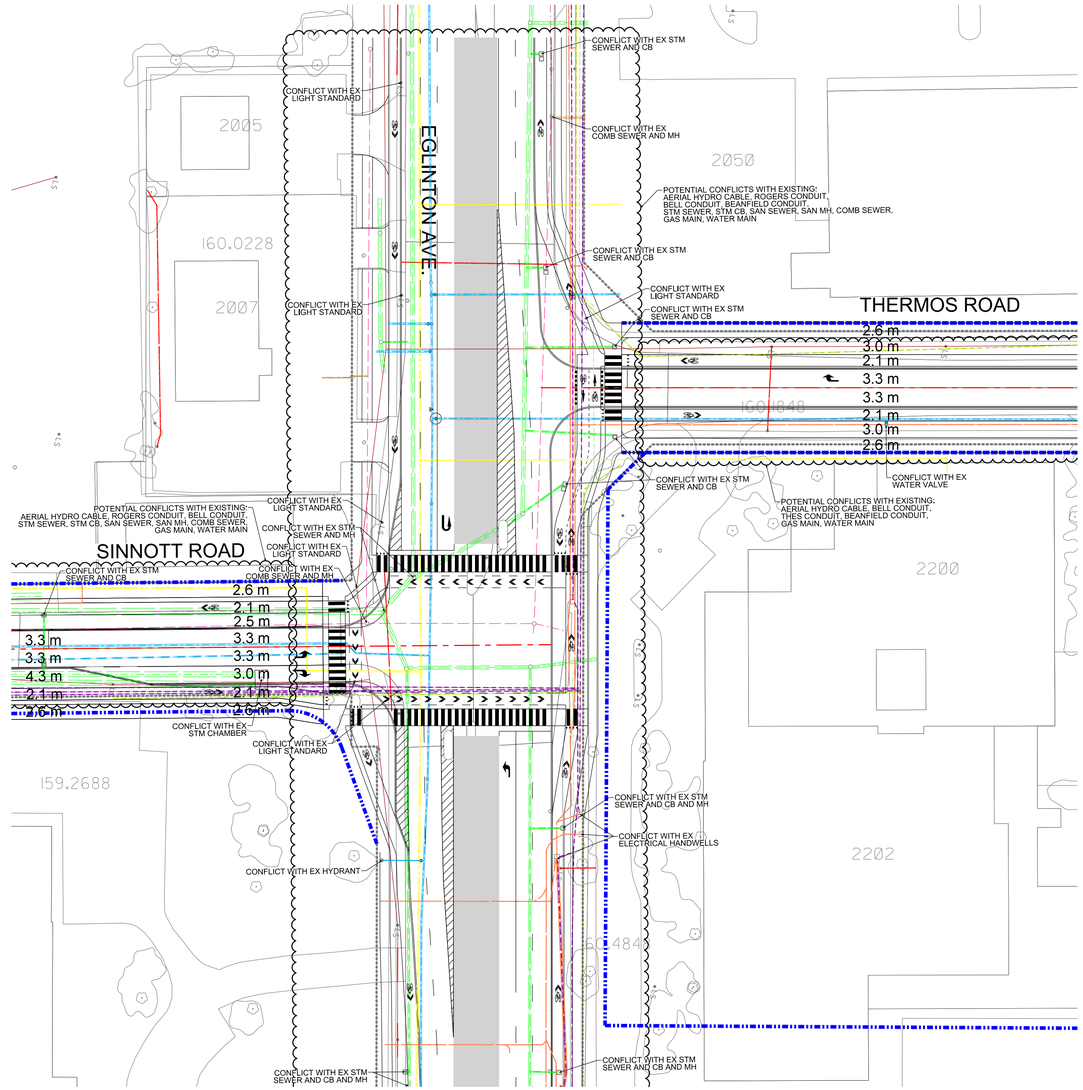

LEGEND

- EXISTING ROW
- PROPOSED ROW
- WATER MAIN
- GAS MAIN
- STORM SEWER
- SANITARY SEWER
- COMBINED SEWER
- AERIAL HYDRO CABLE
- TRAFFIC SIGNAL CONDUIT
- ROGERS CONDUIT
- BELL CONDUIT
- THES CONDUIT
- BEANFIELD CONDUIT
- TELUS CONDUIT

NOTE: REFER TO SUE DRAWINGS FOR LOCATIONS AND SIZE OF EXISTING UTILITIES

TORONTO

THERMOS ROAD & SINNOTT ROAD AT EGLINTON AVENUE - DO NOTHING + OPTION

UTILITY CONFLICT PLAN

GOLDEN MILE EA

O'CONNOR DRIVE TO GOLDEN MILE BOULEVARD

SCALE 1:500 HORIZONTAL

DRAWING NUMBER **01**

DATE: MAY 2025