




Not to Scale 

- | | |
|---|--|
|  Secondary Plan Boundary | 6  Queen's Wharf Lighthouse |
| 1  Fort York | 7  Loblaws Groceries Company Warehouse |
| 2  Garrison Creek | 8  Bathurst Street Bridge |
| 3  Original Shoreline | 9  Military Cemetery |
| 4  Fort York Armoury |  Fort York Heritage Conservation District |
| 5  Gore Vale Pumping Station | |