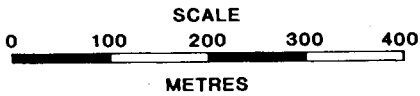
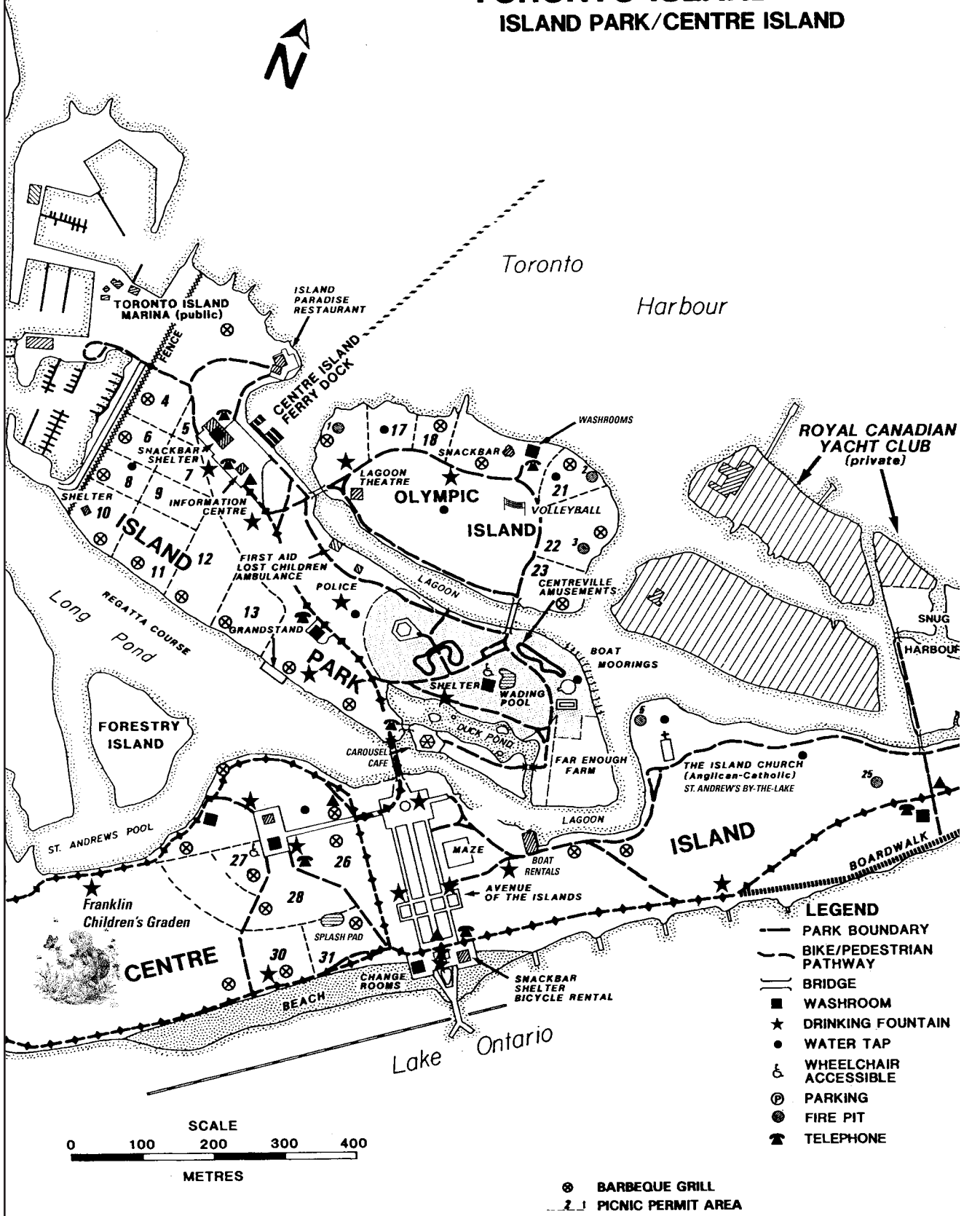


# PICNIC MAP

## TORONTO ISLAND PARK

### ISLAND PARK/CENTRE ISLAND



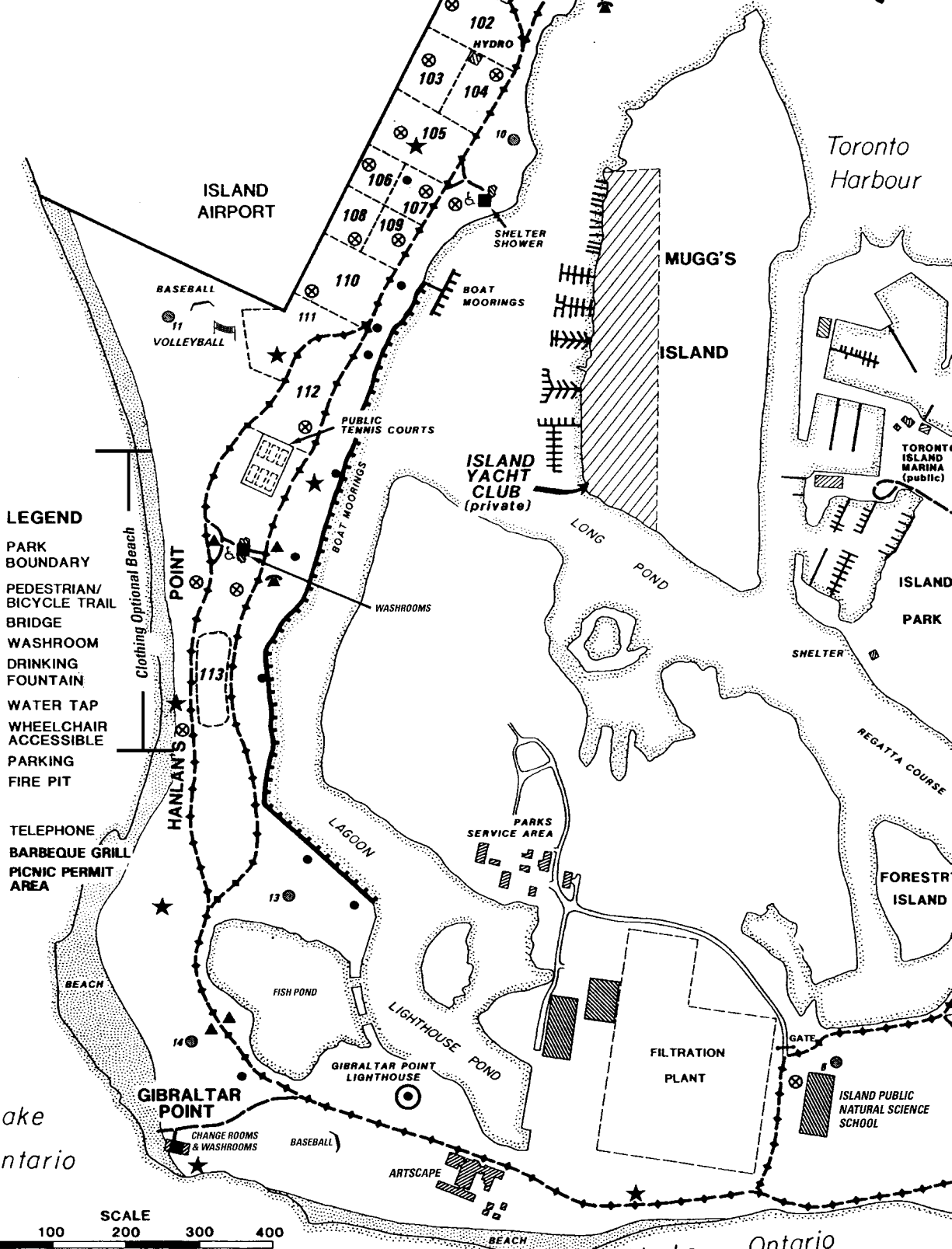
- LEGEND**
- PARK BOUNDARY
  - - - BIKE/PEDESTRIAN PATHWAY
  - BRIDGE
  - WASHROOM
  - ★ DRINKING FOUNTAIN
  - WATER TAP
  - ♿ WHEELCHAIR ACCESSIBLE
  - Ⓟ PARKING
  - ⊗ FIRE PIT
  - ☎ TELEPHONE

- ⊗ BARBEQUE GRILL
- 2.1 PICNIC PERMIT AREA

# PICNIC MAP

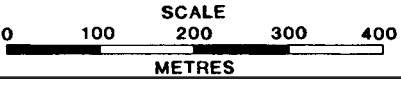
## TORONTO ISLAND PARK

### HANLAN'S POINT



#### LEGEND

- PARK BOUNDARY
- - - PEDESTRIAN/ BICYCLE TRAIL
- BRIDGE
- WASHROOM
- ★ DRINKING FOUNTAIN
- WATER TAP
- ♿ WHEELCHAIR ACCESSIBLE
- ⊙ PARKING
- ⊙ FIRE PIT
- ☎ TELEPHONE
- ⊗ BARBEQUE GRILL
- 2 PICNIC PERMIT AREA



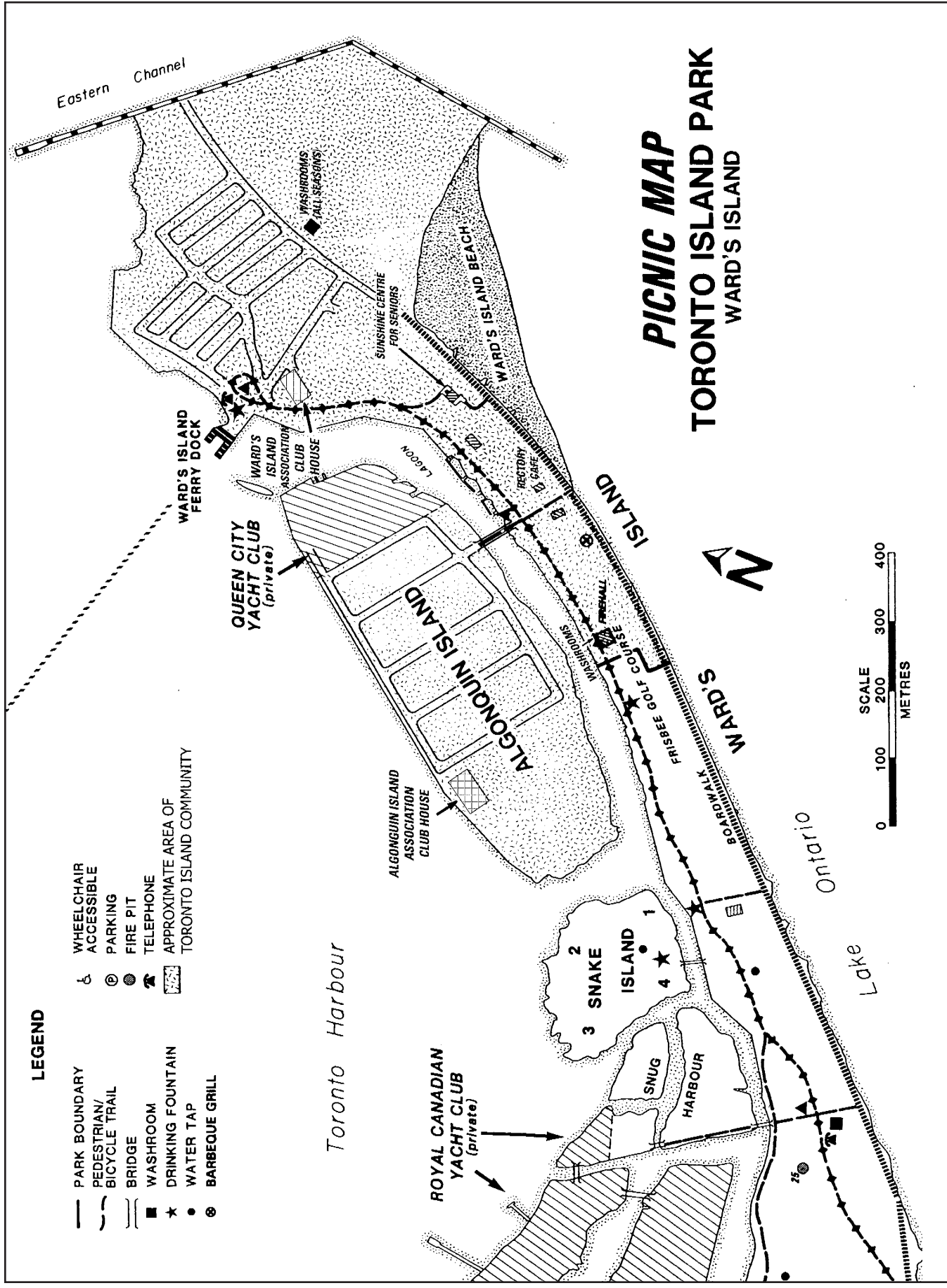
Lake Ontario

Lake Ontario

# PICNIC MAP

## TORONTO ISLAND PARK

### WARD'S ISLAND



#### LEGEND

- |       |                           |   |  |
|-------|---------------------------|---|--|
| —     | PARK BOUNDARY             | ♿ | WHEELCHAIR ACCESSIBLE                        |
| - - - | PEDESTRIAN/ BICYCLE TRAIL | ⊙ | PARKING                                      |
| — —   | BRIDGE                    | ⊙ | FIRE PIT                                     |
| ■     | WASHROOM                  | ☎ | TELEPHONE                                    |
| ★     | DRINKING FOUNTAIN         | ▭ | APPROXIMATE AREA OF TORONTO ISLAND COMMUNITY |
| •     | WATER TAP                 |   |  |
| ⊙     | BARBEQUE GRILL            |   |  |



Eastern Channel

WARD'S ISLAND FERRY DOCK

QUEEN CITY YACHT CLUB (private)

WARD'S ISLAND ASSOCIATION CLUB HOUSE

ALGONQUIN ISLAND ASSOCIATION CLUB HOUSE

ROYAL CANADIAN YACHT CLUB (private)

3 SNAKE ISLAND 1 2 4

SHUG HARBOUR

Ontario Lake

WARD'S ISLAND

SUNSHINE CENTRE FOR SENIORS

WARD'S ISLAND BEACH

ALGONQUIN ISLAND

WARD'S ISLAND

WARD'S ISLAND

WARD'S ISLAND

WARD'S ISLAND

WARD'S ISLAND

WARD'S ISLAND